WARNER ROBINS AREA TRANSPORTATION STUDY
TRANSPORTATION IMPROVEMENT PROGRAM

PROJECT NAME:	VARIOUS LOCATIONS IN THE URBANIZED AREA	***PROJ. NO:***	NONE
PROJECT DESCRIPTION:	INTERSTATE BRIDGE PAINTING PROJECTS	***P.I. NOS:***	NONE
		TIP #:	Z001(1)
		COUNTY:	HOUSTON
LENGTH (MI): N/A	***# OF LANES-EXISTING:*** N/A	***PLANNED:***	N/A
TRAFFIC VOLUMES (ADT):	N/A ***(2001)*** N/A	***(2025)***	
LOCAL RD. #	***ST./U.S.#***	***FUNDING:***	Z001
COMMENTS / REMARKS:	NONE		

PROJECT PHASE	***$ SOURCE***	***FY 18***	***FY 19***	***FY 20***	***FY 21***	***TOTAL***
PRELIMINARY ENGR. (000's)		$0	$0	$0	$0	$0
RIGHT-OF-WAY (000's)		$0	$0	$0	$0	$0
UTILITIES (000's)		$0	$0	$0	$0	$0
CONSTRUCTION (000's)	F/S	$412	$412	$412	$412	$1,648
PROJECT COST (000's)		$412	$412	$412	$412	$1,648
FEDERAL COST (000's)		$371	$371	$371	$371	$1,483
STATE COST (000's)		$41	$41	$41	$41	$165
LOCAL COST (000's)		$0	$0	$0	$0	$0

DOT DISTRICT : 3	***CONGRESSIONAL DIST:*** 2 & 8	***RC:*** MG
FUND1 FOR PI1	FUND1 FOR PI2	FUND1 FOR PI3

PROJECT LOCATION

WARNER ROBINS AREA TRANSPORTATION STUDY
TRANSPORTATION IMPROVEMENT PROGRAM

PROJECT NAME:	VARIOUS LOCATIONS IN THE URBANIZED AREA	*PROJ. NO:*	NONE
PROJECT DESCRIPTION:	NATIONAL HIGHWAY SYSTEM RESURFACING AND MAINTENANCE PROJECTS	*P.I. NOS:*	NONE
		TIP #:	Z001(2)
		COUNTY:	HOUSTON
LENGTH (MI): N/A	*# OF LANES-EXISTING:* N/A	*PLANNED:*	N/A
TRAFFIC VOLUMES (ADT):	N/A *(2001)* N/A	*(2025)*	
LOCAL RD. #		*FUNDING:*	Z001
COMMENTS / REMARKS:	NONE		

PROJECT PHASE	*$ SOURCE*	*FY 18*	*FY 19*	*FY 20*	*FY 21*	*TOTAL*
PRELIMINARY ENGR. (000's)		$0	$0	$0	$0	$0
RIGHT-OF-WAY (000's)		$0	$0	$0	$0	$0
UTILITIES (000's)		$0	$0	$0	$0	$0
CONSTRUCTION (000's)	F/S	$2,459	$2,459	$1,511	$1,511	$7,940
PROJECT COST (000's)		$2,459	$2,459	$1,511	$1,511	$7,940
FEDERAL COST (000's)		$1,967	$1,967	$1,209	$1,209	$6,352
STATE COST (000's)		$492	$492	$302	$302	$1,588
LOCAL COST (000's)		$0	$0	$0	$0	$0

DOT DISTRICT : 3	*CONGRESSIONAL DIST:* 2 & 8	*RC:* MG
FUND1 FOR PI1	FUND1 FOR PI2	FUND1 FOR PI3

PROJECT LOCATION

WARNER ROBINS AREA TRANSPORTATION STUDY
TRANSPORTATION IMPROVEMENT PROGRAM

PROJECT NAME:	VARIOUS LOCATIONS IN THE URBANIZED AREA	*PROJ. NO:*	NONE
PROJECT DESCRIPTION:	ROADWAY LIGHTING PROJECTS	*P.I. NOS:*	NONE
		TIP #:	Z001(3)
		COUNTY:	HOUSTON
LENGTH (MI): N/A	*# OF LANES-EXISTING:* N/A	*PLANNED:*	N/A
TRAFFIC VOLUMES (ADT):	N/A *(2001)*	N/A *(2025)*	
LOCAL RD. #		*FUNDING:*	Z001
COMMENTS / REMARKS:	NONE		

PROJECT PHASE	*$ SOURCE*	*FY 18*	*FY 19*	*FY 20*	*FY 21*	*TOTAL*
PRELIMINARY ENGR. (000's)		$0	$0	$0	$0	$0
RIGHT-OF-WAY (000's)		$0	$0	$0	$0	$0
UTILITIES (000's)		$0	$0	$0	$0	$0
CONSTRUCTION (000's)	F/S	$22	$14	$14	$14	$64
PROJECT COST (000's)		$22	$14	$14	$14	$64
FEDERAL COST (000's)		$18	$11	$11	$11	$51
STATE COST (000's)		$4	$3	$3	$3	$13
LOCAL COST (000's)		$0	$0	$0	$0	$0

DOT DISTRICT : 3	*CONGRESSIONAL DIST:* 2 & 8	*RC:* MG
FUND1 FOR PI1	FUND1 FOR PI2	FUND1 FOR PI3

PROJECT LOCATION .

WARNER ROBINS AREA TRANSPORTATION STUDY
TRANSPORTATION IMPROVEMENT PROGRAM

PROJECT NAME:	VARIOUS LOCATIONS IN THE URBANIZED AREA	*PROJ. NO:*	NONE
PROJECT DESCRIPTION:	TRAFFIC CONTROL DEVICES-NHS	*P.I. NOS:*	NONE
		TIP #:	Z001(4)
		COUNTY:	HOUSTON

LENGTH (MI):	N/A	*# OF LANES-EXISTING:*	N/A	*PLANNED:*	N/A
TRAFFIC VOLUMES (ADT):	N/A	*(2001)*	N/A	*(2025)*	
LOCAL RD. #		*ST./U.S.#*			Z001
COMMENTS / REMARKS:	NONE				

PROJECT PHASE	*$ SOURCE*	*FY 18*	*FY 19*	*FY 20*	*FY 21*	*TOTAL*
PRELIMINARY ENGR. (000's)		$0	$0	$0	$0	$0
RIGHT-OF-WAY (000's)		$0	$0	$0	$0	$0
UTILITIES (000's)		$0	$0	$0	$0	$0
CONSTRUCTION (000's)	F/S	$62	$69	$330	$330	$791
PROJECT COST (000's)		$62	$69	$330	$330	$791
FEDERAL COST (000's)		$50	$55	$264	$264	$633
STATE COST (000's)		$12	$14	$66	$66	$158
LOCAL COST (000's)		$0	$0	$0	$0	$0

DOT DISTRICT :	3	*CONGRESSIONAL DIST:*	2 & 8	*RC:*	MG
FUND1 FOR PI1		FUND1 FOR PI2		FUND1 FOR PI3	

PROJECT LOCATION

WARNER ROBINS AREA TRANSPORTATION STUDY
TRANSPORTATION IMPROVEMENT PROGRAM

PROJECT NAME:	VARIOUS LOCATIONS IN THE URBANIZED AREA	*PROJ. NO:*	NONE
PROJECT DESCRIPTION:	SAFETY	*P.I. NOS:*	NONE
		TIP #:	ZS30(1)
		COUNTY:	HOUSTON
LENGTH (MI): N/A	*# OF LANES-EXISTING:* N/A	*PLANNED:*	N/A
TRAFFIC VOLUMES (ADT):	N/A *(2001)* N/A *(2025)*		
LOCAL RD. #	*ST./U.S.#*	*FUNDING:*	ZS30
COMMENTS / REMARKS:	NONE		

PROJECT PHASE	*$ SOURCE*	*FY 18*	*FY 19*	*FY 20*	*FY 21*	*TOTAL*
PRELIMINARY ENGR. (000's)		$0	$0	$0	$0	$0
RIGHT-OF-WAY (000's)		$0	$0	$0	$0	$0
UTILITIES (000's)		$0	$0	$0	$0	$0
CONSTRUCTION (000's)	F/S	$1,305	$1,374	$1,374	$1,374	$5,427
PROJECT COST (000's)		$1,305	$1,374	$1,374	$1,374	$5,427
FEDERAL COST (000's)		$1,175	$1,237	$1,237	$1,237	$4,884
STATE COST (000's)		$131	$137	$137	$137	$543
LOCAL COST (000's)		$0	$0	$0	$0	$0

DOT DISTRICT : 3	*CONGRESSIONAL DIST:* 2 & 8	*RC:* MG
FUND1 FOR PI1	FUND1 FOR PI2	FUND1 FOR PI3

PROJECT LOCATION

WARNER ROBINS AREA TRANSPORTATION STUDY
TRANSPORTATION IMPROVEMENT PROGRAM

PROJECT NAME:	VARIOUS LOCATIONS IN THE URBANIZED AREA	*PROJ. NO:*	NONE
PROJECT DESCRIPTION:	ENHANCEMENT	*P.I. NOS:*	NONE
		TIP #:	L220(1)
		COUNTY:	HOUSTON
LENGTH (MI): N/A	*# OF LANES-EXISTING:* N/A	*PLANNED:*	
TRAFFIC VOLUMES (ADT):	N/A *(2001)* N/A	*(2025)*	
LOCAL RD. #	*ST./U.S.#*	*FUNDING:*	L220
COMMENTS / REMARKS:	NONE		

PROJECT PHASE	*$ SOURCE*	*FY 18*	*FY 19*	*FY 20*	*FY 21*	*TOTAL*
PRELIMINARY ENGR. (000's)		$0	$0	$0	$0	$0
RIGHT-OF-WAY (000's)		$0	$0	$0	$0	$0
UTILITIES (000's)		$0	$0	$0	$0	$0
CONSTRUCTION (000's)	F/S	$261	$261	$261	$261	$1,044
PROJECT COST (000's)		$261	$261	$261	$261	$1,044
FEDERAL COST (000's)		$209	$209	$209	$209	$835
STATE COST (000's)		$52	$52	$52	$52	$209
LOCAL COST (000's)		$0	$0	$0	$0	$0

DOT DISTRICT : 3	*CONGRESSIONAL DIST:* 2 & 8	*RC:* MG
FUND1 FOR PI1	FUND1 FOR PI2	FUND1 FOR PI3

PROJECT LOCATION

WARNER ROBINS AREA TRANSPORTATION STUDY
TRANSPORTATION IMPROVEMENT PROGRAM

PROJECT NAME:	VARIOUS LOCATIONS IN THE URBANIZED AREA	*PROJ. NO:*	NONE
PROJECT DESCRIPTION:	ROAD MAINTENANCE-ANY AREA	*P.I. NOS:*	NONE
		TIP #:	Z240(1)
		COUNTY:	HOUSTON

LENGTH (MI):	N/A	*# OF LANES-EXISTING:*	N/A	*PLANNED:*	N/A
TRAFFIC VOLUMES (ADT):	N/A	*(2001)*	N/A	*(2025)*	
LOCAL RD. #		*ST./U.S.#*			Z240

COMMENTS / REMARKS: NONE

PROJECT PHASE	*$ SOURCE*	*FY 18*	*FY 19*	*FY 20*	*FY 21*	*TOTAL*
PRELIMINARY ENGR. (000's)		$0	$0	$0	$0	$0
RIGHT-OF-WAY (000's)		$0	$0	$0	$0	$0
UTILITIES (000's)		$0	$0	$0	$0	$0
CONSTRUCTION (000's)	F/S	$2,198	$2,198	$1,855	$1,855	$8,106
PROJECT COST (000's)		$2,198	$2,198	$1,855	$1,855	$8,106
FEDERAL COST (000's)		$1,758	$1,758	$1,484	$1,484	$6,485
STATE COST (000's)		$440	$440	$371	$371	$1,621
LOCAL COST (000's)		$0	$0	$0	$0	$0

DOT DISTRICT : 3	*CONGRESSIONAL DIST:* 2 & 8	*RC:* MG
FUND1 FOR PI1	FUND1 FOR PI2	FUND1 FOR PI3

PROJECT LOCATION

WARNER ROBINS AREA TRANSPORTATION STUDY
TRANSPORTATION IMPROVEMENT PROGRAM

PROJECT NAME:	VARIOUS LOCATIONS IN THE URBANIZED AREA	*PROJ. NO:*	NONE
PROJECT DESCRIPTION:	BRIDGE PAINTING PROJECTS	*P.I. NOS:*	NONE
		TIP #:	Z240(2)
		COUNTY:	HOUSTON

LENGTH (MI):	N/A	*# OF LANES-EXISTING:*	N/A	*PLANNED:*	N/A
TRAFFIC VOLUMES (ADT):	N/A	*(2001)*	N/A	*(2025)*	
LOCAL RD. #		*ST./U.S.#*			Z240
COMMENTS / REMARKS:	NONE				

PROJECT PHASE	*$ SOURCE*	*FY 18*	*FY 19*	*FY 20*	*FY 21*	*TOTAL*
PRELIMINARY ENGR. (000's)		$0	$0	$0	$0	$0
RIGHT-OF-WAY (000's)		$0	$0	$0	$0	$0
UTILITIES (000's)		$0	$0	$0	$0	$0
CONSTRUCTION (000's)	F/S	$206	$206	$206	$206	$824
PROJECT COST (000's)		$206	$206	$206	$206	$824
FEDERAL COST (000's)		$165	$165	$165	$165	$659
STATE COST (000's)		$41	$41	$41	$41	$165
LOCAL COST (000's)		$0	$0	$0	$0	$0

DOT DISTRICT : 3	*CONGRESSIONAL DIST:* 2 & 8	*RC:* MG
FUND1 FOR PI1	FUND1 FOR PI2	FUND1 FOR PI3

PROJECT LOCATION

WARNER ROBINS AREA TRANSPORTATION STUDY
TRANSPORTATION IMPROVEMENT PROGRAM

PROJECT NAME:	VARIOUS LOCATIONS IN THE URBANIZED AREA	*PROJ. NO:*	NONE
PROJECT DESCRIPTION:	TRAFFIC CONTROL DEVICES	*P.I. NOS:*	NONE
		TIP #:	Z240(3)
		COUNTY:	HOUSTON
LENGTH (MI): N/A	*# OF LANES-EXISTING:* N/A	*PLANNED:*	N/A
TRAFFIC VOLUMES (ADT):	N/A *(2001)*	N/A *(2025)*	
LOCAL RD. #	*ST./U.S.#*		Z240
COMMENTS / REMARKS:	NONE		

PROJECT PHASE	*$ SOURCE*	*FY 18*	*FY 19*	*FY 20*	*FY 21*	*TOTAL*
PRELIMINARY ENGR. (000's)		$0	$0	$0	$0	$0
RIGHT-OF-WAY (000's)		$0	$0	$0	$0	$0
UTILITIES (000's)		$0	$0	$0	$0	$0
CONSTRUCTION (000's)	F/S	$419	$412	$82	$82	$995
PROJECT COST (000's)		$419	$412	$82	$82	$995
FEDERAL COST (000's)		$335	$330	$66	$66	$796
STATE COST (000's)		$84	$82	$16	$16	$199
LOCAL COST (000's)		$0	$0	$0	$0	$0

DOT DISTRICT : 3	*CONGRESSIONAL DIST:* 2 & 8	*RC:* MG
FUND1 FOR PI1	FUND1 FOR PI2	FUND1 FOR PI3

PROJECT LOCATION

WARNER ROBINS AREA TRANSPORTATION STUDY
TRANSPORTATION IMPROVEMENT PROGRAM

PROJECT NAME:	VARIOUS LOCATIONS IN THE URBANIZED AREA	*PROJ. NO:*	NONE
PROJECT DESCRIPTION:	WETLAND MITIGATION	*P.I. NOS:*	NONE
		TIP #:	Z240(4)
		COUNTY:	HOUSTON

LENGTH (MI):	N/A	*# OF LANES-EXISTING:*	N/A	*PLANNED:*	N/A
TRAFFIC VOLUMES (ADT):	N/A	*(2001)*	N/A	*(2025)*	
LOCAL RD. #		*ST./U.S.#*			Z240
COMMENTS / REMARKS:	NONE				

PROJECT PHASE	*$ SOURCE*	*FY 18*	*FY 19*	*FY 20*	*FY 21*	*TOTAL*
PRELIMINARY ENGR. (000's)		$0	$0	$0	$0	$0
RIGHT-OF-WAY (000's)		$0	$0	$0	$0	$0
UTILITIES (000's)		$0	$0	$0	$0	$0
CONSTRUCTION (000's)	F/S	$16	$16	$16	$16	$64
PROJECT COST (000's)		$16	$16	$16	$16	$64
FEDERAL COST (000's)		$13	$13	$13	$13	$51
STATE COST (000's)		$3	$3	$3	$3	$13
LOCAL COST (000's)		$0	$0	$0	$0	$0

DOT DISTRICT :	3	*CONGRESSIONAL DIST:*	2 & 8	*RC:*	MG
FUND1 FOR PI1		FUND1 FOR PI2		FUND1 FOR PI3	

PROJECT LOCATION

WARNER ROBINS AREA TRANSPORTATION STUDY
TRANSPORTATION IMPROVEMENT PROGRAM

PROJECT NAME:	VARIOUS LOCATIONS IN THE URBANIZED AREA	*PROJ. NO:*	NONE
PROJECT DESCRIPTION:	RW PROTECTIVE BUY PROJECTS	*P.I. NOS:*	NONE
		TIP #:	Z240(5)
		COUNTY:	HOUSTON

LENGTH (MI):	N/A	*# OF LANES-EXISTING:*	N/A	*PLANNED:*	N/A
TRAFFIC VOLUMES (ADT):	N/A	*(2001)*	N/A	*(2025)*	
LOCAL RD. #		*ST./U.S.#*			Z240

COMMENTS / REMARKS: NONE

PROJECT PHASE	*$ SOURCE*	*FY 18*	*FY 19*	*FY 20*	*FY 21*	*TOTAL*
PRELIMINARY ENGR. (000's)		$0	$0	$0	$0	$0
RIGHT-OF-WAY (000's)		$0	$0	$0	$0	$0
UTILITIES (000's)		$0	$0	$0	$0	$0
CONSTRUCTION (000's)	F/S	$21	$21	$21	$21	$84
PROJECT COST (000's)		$21	$21	$21	$21	$84
FEDERAL COST (000's)		$17	$17	$17	$17	$67
STATE COST (000's)		$4	$4	$4	$4	$17
LOCAL COST (000's)		$0	$0	$0	$0	$0

DOT DISTRICT : 3	*CONGRESSIONAL DIST:* 2 & 8	*RC:* MG
FUND1 FOR PI1	FUND1 FOR PI2	FUND1 FOR PI3

PROJECT LOCATION

WARNER ROBINS AREA TRANSPORTATION STUDY
TRANSPORTATION IMPROVEMENT PROGRAM

PROJECT NAME:	VARIOUS LOCATIONS IN THE URBANIZED AREA	***PROJ. NO:***	NONE
PROJECT DESCRIPTION:	CONSTRUCTION MANAGEMENT	***P.I. NOS:***	NONE
		TIP #:	Z240(6)
		COUNTY:	HOUSTON
LENGTH (MI): N/A	***# OF LANES-EXISTING:*** N/A	***PLANNED:***	N/A
TRAFFIC VOLUMES (ADT):	N/A ***(2001)*** N/A	***(2025)***	
LOCAL RD. #	***ST./U.S.#***	***FUNDING:***	Z240
COMMENTS / REMARKS:	NONE		

PROJECT PHASE	***$ SOURCE***	***FY 18***	***FY 19***	***FY 20***	***FY 21***	***TOTAL***
PRELIMINARY ENGR. (000's)		$0	$0	$0	$0	$0
RIGHT-OF-WAY (000's)		$0	$0	$0	$0	$0
UTILITIES (000's)		$0	$0	$0	$0	$0
CONSTRUCTION (000's)	F/S	$550	$412	$412	$412	$1,786
PROJECT COST (000's)		$550	$412	$412	$412	$1,786
FEDERAL COST (000's)		$440	$330	$330	$330	$1,429
STATE COST (000's)		$110	$82	$82	$82	$357
LOCAL COST (000's)		$0	$0	$0	$0	$0

DOT DISTRICT : 3	***CONGRESSIONAL DIST:*** 2 & 8	***RC:*** MG
FUND1 FOR PI1	FUND1 FOR PI2	FUND1 FOR PI3

PROJECT LOCATION

WARNER ROBINS AREA TRANSPORTATION STUDY
TRANSPORTATION IMPROVEMENT PROGRAM

PROJECT NAME:	VARIOUS LOCATIONS IN THE URBANIZED AREA	*PROJ. NO:*	NONE
PROJECT DESCRIPTION:	OPERATIONS	*P.I. NOS:*	NONE
		TIP #:	Z240(7)
		COUNTY:	HOUSTON
LENGTH (MI): N/A	*# OF LANES-EXISTING:* N/A	*PLANNED:*	N/A
TRAFFIC VOLUMES (ADT):	N/A *(2001)* N/A	*(2025)*	
LOCAL RD. #	*ST./U.S.#*	*FUNDING:*	Z240
COMMENTS / REMARKS:	NONE		

PROJECT PHASE	*$ SOURCE*	*FY 18*	*FY 19*	*FY 20*	*FY 21*	*TOTAL*
PRELIMINARY ENGR. (000's)		$0	$0	$0	$0	$0
RIGHT-OF-WAY (000's)		$0	$0	$0	$0	$0
UTILITIES (000's)		$0	$0	$0	$0	$0
CONSTRUCTION (000's)	F/S	$165	$165	$165	$165	$660
PROJECT COST (000's)		$165	$165	$165	$165	$660
FEDERAL COST (000's)		$132	$132	$132	$132	$528
STATE COST (000's)		$33	$33	$33	$33	$132
LOCAL COST (000's)		$0	$0	$0	$0	$0

DOT DISTRICT : 3	*CONGRESSIONAL DIST:* 2 & 8	*RC:* MG
FUND1 FOR PI1	FUND1 FOR PI2	FUND1 FOR PI3

PROJECT LOCATION

WARNER ROBINS AREA TRANSPORTATION STUDY
TRANSPORTATION IMPROVEMENT PROGRAM

PROJECT NAME:	VARIOUS LOCATIONS IN THE URBANIZED AREA	*PROJ. NO:*	NONE
PROJECT DESCRIPTION:	LOW IMPACT BRIDGES	*P.I. NOS:*	NONE
		TIP #:	Z240(8)
		COUNTY:	HOUSTON
LENGTH (MI): N/A	*# OF LANES-EXISTING:* N/A	*PLANNED:*	N/A
TRAFFIC VOLUMES (ADT):	N/A *(2001)* N/A	*(2025)*	
LOCAL RD. #	*ST./U.S.#*	*FUNDING:*	Z240
COMMENTS / REMARKS:	NONE		

PROJECT PHASE	*$ SOURCE*	*FY 18*	*FY 19*	*FY 20*	*FY 21*	*TOTAL*
PRELIMINARY ENGR. (000's)		$0	$0	$0	$0	$0
RIGHT-OF-WAY (000's)		$0	$0	$0	$0	$0
UTILITIES (000's)		$0	$0	$0	$0	$0
CONSTRUCTION (000's)	F/S	$357	$357	$357	$357	$1,428
PROJECT COST (000's)		$357	$357	$357	$357	$1,428
FEDERAL COST (000's)		$286	$286	$286	$286	$1,142
STATE COST (000's)		$71	$71	$71	$71	$286
LOCAL COST (000's)		$0	$0	$0	$0	$0

DOT DISTRICT : 3	*CONGRESSIONAL DIST:* 2 & 8	*RC:* MG
FUND1 FOR PI1	FUND1 FOR PI2	FUND1 FOR PI3

PROJECT LOCATION

WARNER ROBINS AREA TRANSPORTATION STUDY
TRANSPORTATION IMPROVEMENT PROGRAM

PROJECT NAME:	VARIOUS LOCATIONS IN THE URBANIZED AREA	*PROJ. NO:*	NONE
PROJECT DESCRIPTION:	RAILROAD PROTECTION DEVICE PROJECTS	*P.I. NOS:*	NONE
		TIP #:	ZS50(1)
		COUNTY:	HOUSTON

LENGTH (MI):	N/A	*# OF LANES-EXISTING:*	N/A	*PLANNED:*	N/A
TRAFFIC VOLUMES (ADT):	N/A	*(2001)*	N/A	*(2025)*	
LOCAL RD. #		*ST./U.S.#*		*FUNDING:*	ZS50
COMMENTS / REMARKS:	NONE				

PROJECT PHASE	*$ SOURCE*	*FY 18*	*FY 19*	*FY 20*	*FY 21*	*TOTAL*
PRELIMINARY ENGR. (000's)		$0	$0	$0	$0	$0
RIGHT-OF-WAY (000's)		$0	$0	$0	$0	$0
UTILITIES (000's)		$0	$0	$0	$0	$0
CONSTRUCTION (000's)	F/S	$55	$55	$55	$55	$220
PROJECT COST (000's)		$55	$55	$55	$55	$220
FEDERAL COST (000's)		$44	$44	$44	$44	$176
STATE COST (000's)		$11	$11	$11	$11	$44
LOCAL COST (000's)		$0	$0	$0	$0	$0

DOT DISTRICT :	3	*CONGRESSIONAL DIST:*	2 & 8	*RC:*	MG
FUND1 FOR PI1		FUND1 FOR PI2		FUND1 FOR PI3	

PROJECT LOCATION

WARNER ROBINS AREA TRANSPORTATION STUDY
TRANSPORTATION IMPROVEMENT PROGRAM

PROJECT NAME:	VARIOUS LOCATIONS IN THE URBANIZED AREA	*PROJ. NO:*	NONE
PROJECT DESCRIPTION:	RAILROAD HAZARD ELIMINATION PROJECTS	*P.I. NOS:*	NONE
		TIP #:	ZS40(1)
		COUNTY:	HOUSTON

LENGTH (MI):	N/A	*# OF LANES-EXISTING:*	N/A	*PLANNED:*	N/A
TRAFFIC VOLUMES (ADT):	N/A	*(2001)*	N/A	*(2025)*	
LOCAL RD. #		*ST./U.S.#*		*FUNDING:*	ZS40
COMMENTS / REMARKS:	NONE				

PROJECT PHASE	*$ SOURCE*	*FY 18*	*FY 19*	*FY 20*	*FY 21*	*TOTAL*
PRELIMINARY ENGR. (000's)		$0	$0	$0	$0	$0
RIGHT-OF-WAY (000's)		$0	$0	$0	$0	$0
UTILITIES (000's)		$0	$0	$0	$0	$0
CONSTRUCTION (000's)	F/S	$69	$69	$69	$69	$276
PROJECT COST (000's)		$69	$69	$69	$69	$276
FEDERAL COST (000's)		$55	$55	$55	$55	$221
STATE COST (000's)		$14	$14	$14	$14	$55
LOCAL COST (000's)		$0	$0	$0	$0	$0

DOT DISTRICT : 3	*CONGRESSIONAL DIST:* 2 & 8	*RC:* MG
FUND1 FOR PI1	FUND1 FOR PI2	FUND1 FOR PI3

PROJECT LOCATION

WARNER ROBINS AREA TRANSPORTATION STUDY
TRANSPORTATION IMPROVEMENT PROGRAM

PROJECT NAME:	VARIOUS LOCATIONS IN THE URBANIZED AREA	*PROJ. NO:*	NONE
PROJECT DESCRIPTION: TRAILS.	RECREATIONAL TRAILS	*P.I. NOS:*	NONE
		TIP #:	Z940(1)
		COUNTY:	HOUSTON
LENGTH (MI): N/A	*# OF LANES-EXISTING:* N/A	*PLANNED:*	N/A
TRAFFIC VOLUMES (ADT):	N/A *(2001)* N/A	*(2025)*	
LOCAL RD. #	*ST./U.S.#*	*FUNDING:*	Z940
COMMENTS / REMARKS:	NONE		

PROJECT PHASE	*$ SOURCE*	*FY 18*	*FY 19*	*FY 20*	*FY 21*	*TOTAL*
PRELIMINARY ENGR. (000's)		$0	$0	$0	$0	$0
RIGHT-OF-WAY (000's)		$0	$0	$0	$0	$0
UTILITIES (000's)		$0	$0	$0	$0	$0
CONSTRUCTION (000's)	F/S	$17	$17	$17	$17	$68
PROJECT COST (000's)		$17	$17	$17	$17	$68
FEDERAL COST (000's)		$14	$14	$14	$14	$54
STATE COST (000's)		$3	$3	$3	$3	$14
LOCAL COST (000's)		$0	$0	$0	$0	$0

DOT DISTRICT : 3	*CONGRESSIONAL DIST:* 2 & 8	*RC:* MG
FUND1 FOR PI1	FUND1 FOR PI2	FUND1 FOR PI3

PROJECT LOCATION

WARNER ROBINS AREA TRANSPORTATION STUDY
TRANSPORTATION IMPROVEMENT PROGRAM

PROJECT NAME:	SR-247 @ BIG INDIAN CREEK & OVERFLOW 9 MI SE OF PERRY	**PROJ. NO.:**	
PROJECT DESCRIPTION: BRIDGE REPLACEMENT		**P.I. NOS:**	0011685
		TIP #:	2013-2
		COUNTY:	HOUSTON
LENGTH (MI): 0.80	**# OF LANES-EXISTING:** 2	**PLANNED:**	2
TRAFFIC VOLUMES (ADT):	(2003)	(2025)	
LOCAL RD. #	**ST./U.S.#** SR-247/US-129	**FUNDING:**	BBOND
COMMENTS / REMARKS:			

PROJECT PHASE	$ SOURCE	FY 18	FY 19	FY 20	FY 21	TOTAL
PRELIMINARY ENGR. (000's)		$0	$0	$0	$0	$0
RIGHT-OF-WAY (000's)		$0	$0	$0	$0	$0
UTILITIES (000's)		$0	$0	$0	$0	$0
CONSTRUCTION (000's)	S	$6,161	$0	$0	$0	$6,161
PROJECT COST (000's)		$6,161	$0	$0	$0	$6,161
FEDERAL COST (000's)		$0	$0	$0	$0	$0
STATE COST (000's)		$6,161	$0	$0	$0	$6,161
LOCAL COST (000's)		$0	$0	$0	$0	$0

DOT DISTRICT : 3	**CONGRESSIONAL DIST:** 8	**RC:** MG
FUND1 FOR PI1	FUND1 FOR PI2	FUND1 FOR PI3

PROJECT LOCATION

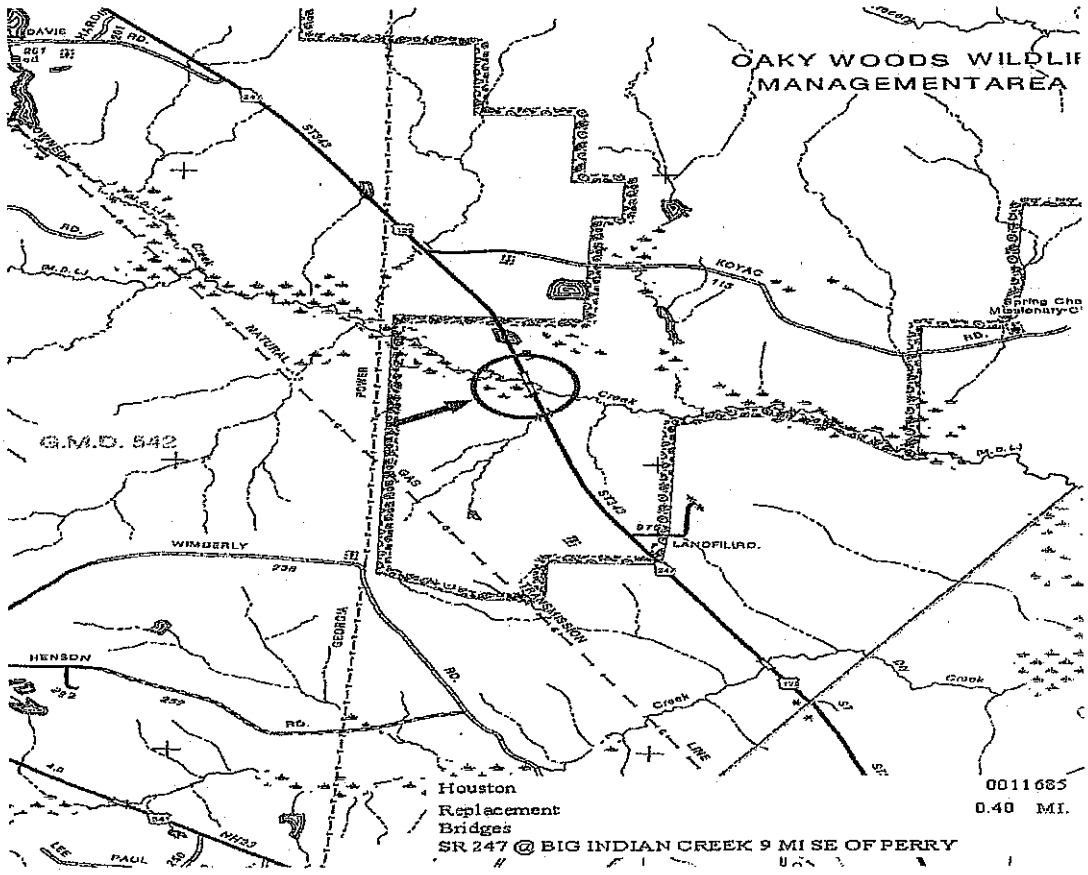

WARNER ROBINS AREA TRANSPORTATION STUDY
TRANSPORTATION IMPROVEMENT PROGRAM

PROJECT NAME:	SR-7 @ FLAT CREEK 3.5 MI SW OF PERRY	**PROJ. NO.:**	
PROJECT DESCRIPTION: BRIDGE REPLACEMENT		**P.I. NOS:**	0015552
		TIP #:	2018-1
		COUNTY:	HOUSTON
LENGTH (MI):	**# OF LANES-EXISTING:** 2	**PLANNED:**	2
TRAFFIC VOLUMES (ADT):	(2003)	(2025)	
LOCAL RD. #	**ST./U.S.#** SR-7	**FUNDING:**	Z232
COMMENTS / REMARKS:			

PROJECT PHASE	$ SOURCE	FY 18	FY 19	FY 20	FY 21	TOTAL
PRELIMINARY ENGR. (000's)	F/S	$0	$850	$0	$0	$850
RIGHT-OF-WAY (000's)	F/S	$0	$0	$0	$250	$250
UTILITIES (000's)		$0	$0	$0	$0	$0
CONSTRUCTION (000's)		$0	$0	$0	$0	$0
PROJECT COST (000's)		$0	$850	$0	$250	$1,100
FEDERAL COST (000's)		$0	$680	$0	$200	$880
STATE COST (000's)		$0	$170	$0	$50	$220
LOCAL COST (000's)		$0	$0	$0	$0	$0

DOT DISTRICT : 3	**CONGRESSIONAL DIST:** 8	**RC:** MG
FUND1 FOR PI1	FUND1 FOR PI2	FUND1 FOR PI3

PROJECT LOCATION

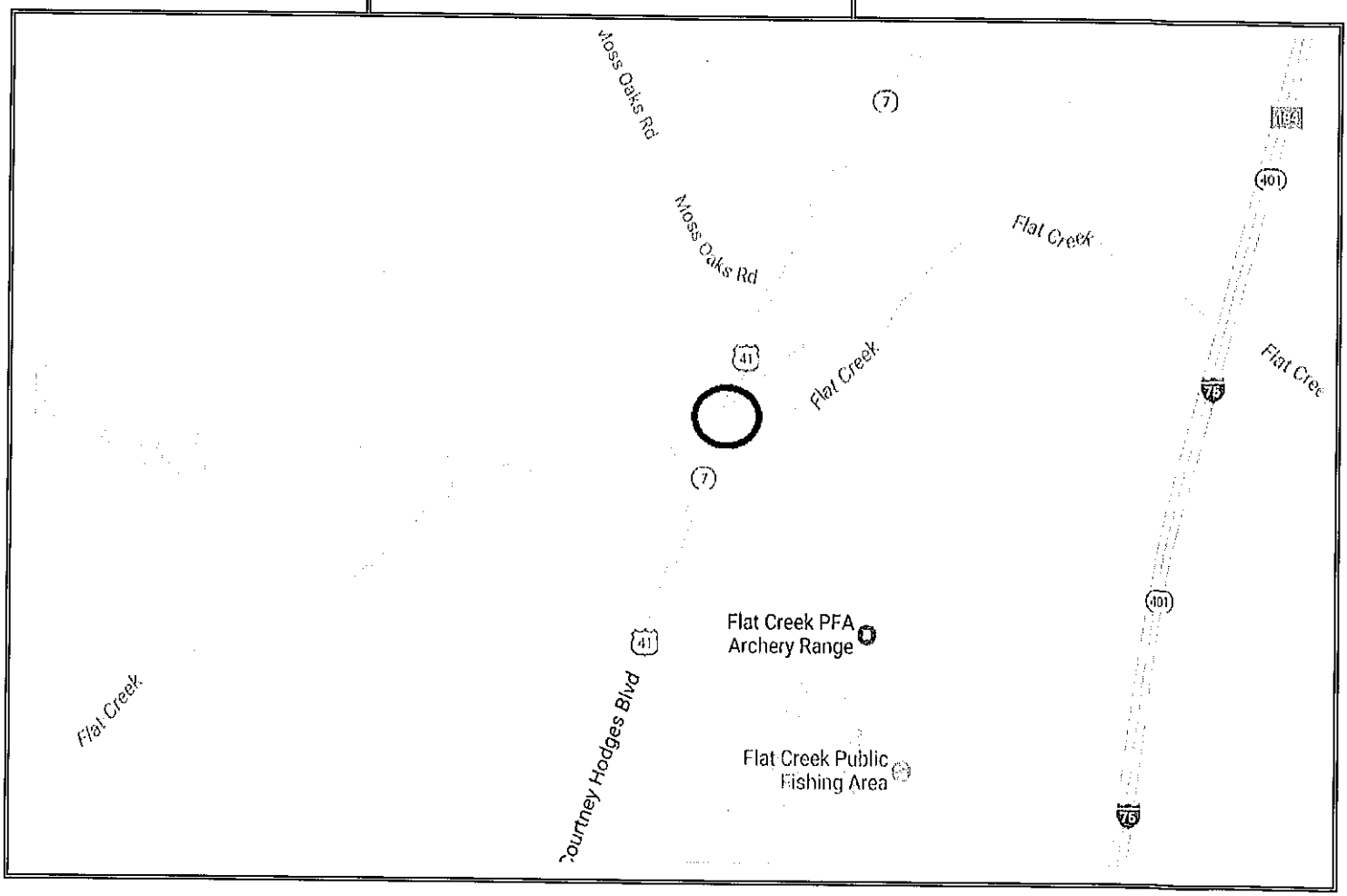

WARNER ROBINS AREA TRANSPORTATION STUDY
TRANSPORTATION IMPROVEMENT PROGRAM

PROJECT NAME:	SR-7 /SR-127/US-41 @ BIG INDIAN CREEK IN PERRY	**PROJ. NO.:**	
PROJECT DESCRIPTION: BRIDGE REPLACEMENT		**P.I. NOS:**	0015553
		TIP #:	2018-2
		COUNTY:	HOUSTON
LENGTH (MI):	**# OF LANES-EXISTING:** 2	**PLANNED:**	2
TRAFFIC VOLUMES (ADT):	(2003)	(2025)	
LOCAL RD. #	**ST./U.S.#** SR-7/SR-127/US-41	**FUNDING:**	Z001
COMMENTS / REMARKS:			

PROJECT PHASE	$ SOURCE	FY 18	FY 19	FY 20	FY 21	TOTAL
PRELIMINARY ENGR. (000's)	F/S	$600	$0	$0	$0	$600
RIGHT-OF-WAY (000's)	F/S	$0	$0	$250	$0	$250
UTILITIES (000's)		$0	$0	$0	$0	$0
CONSTRUCTION (000's)		$0	$0	$0	$0	$0
PROJECT COST (000's)		$600	$0	$250	$0	$850
FEDERAL COST (000's)		$480	$0	$200	$0	$680
STATE COST (000's)		$120	$0	$50	$0	$170
LOCAL COST (000's)		$0	$0	$0	$0	$0

DOT DISTRICT : 3	**CONGRESSIONAL DIST:** 8	**RC:** MG
FUND1 FOR PI1	FUND1 FOR PI2	FUND1 FOR PI3

PROJECT LOCATION

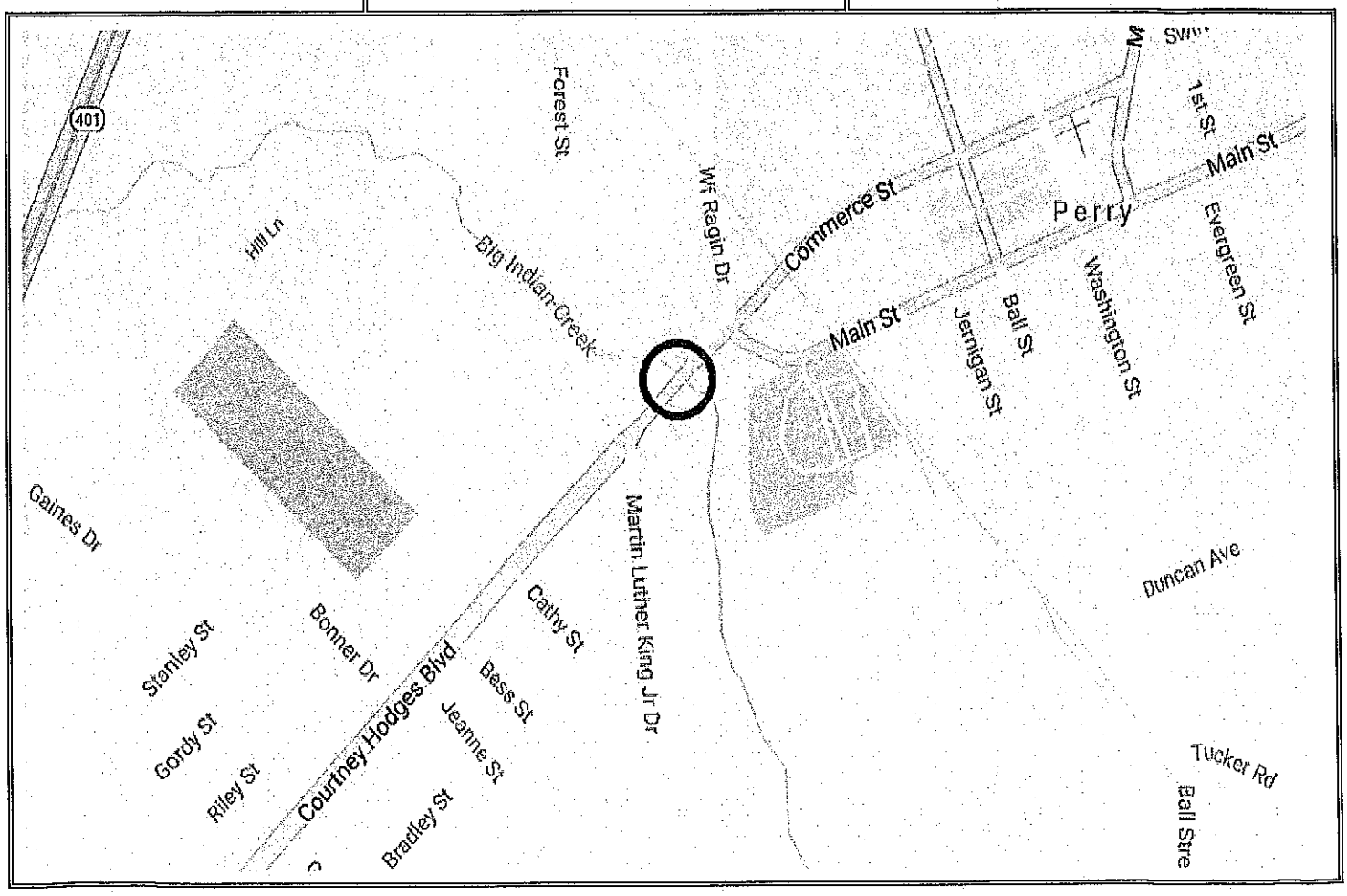

WARNER ROBINS AREA TRANSPORTATION STUDY
TRANSPORTATION IMPROVEMENT PROGRAM

PROJECT NAME:	SR-247 CONN FROM CS-1/CS-545/ DAVIS DRIVE TO SR-247	**PROJ. NO.:**	
PROJECT DESCRIPTION: STREETSCAPE/ENHANCEMENT		**P.I. NOS:**	0015953
		TIP #:	2018-3
		COUNTY:	HOUSTON
LENGTH (MI): 1.6	**# OF LANES-EXISTING:**	**PLANNED:**	
TRAFFIC VOLUMES (ADT):	(2003)	(2025)	
LOCAL RD. #	**ST./U.S.#** SR-247 CONN & SR-247	**FUNDING:**	LY20S
COMMENTS / REMARKS:			

PROJECT PHASE	$ SOURCE	FY 18	FY 19	FY 20	FY 21	TOTAL
PRELIMINARY ENGR. (000's)	S/L	$254	$0	$0	$0	$254
RIGHT-OF-WAY (000's)		$0	$0	$0	$0	$0
UTILITIES (000's)		$0	$0	$0	$0	$0
CONSTRUCTION (000's)	F/S	$0	$0	$1,247	$0	$1,247
PROJECT COST (000's)		$254	$0	$1,247	$0	$1,501
FEDERAL COST (000's)		$0	$0	$998	$0	$998
STATE COST (000's)		$5	$0	$249	$0	$254
LOCAL COST (000's)		$249	$0	$0	$0	$249

DOT DISTRICT : 3	**CONGRESSIONAL DIST:** 8	**RC:** MG
FUND1 FOR PI1	FUND1 FOR PI2	FUND1 FOR PI3

PROJECT LOCATION

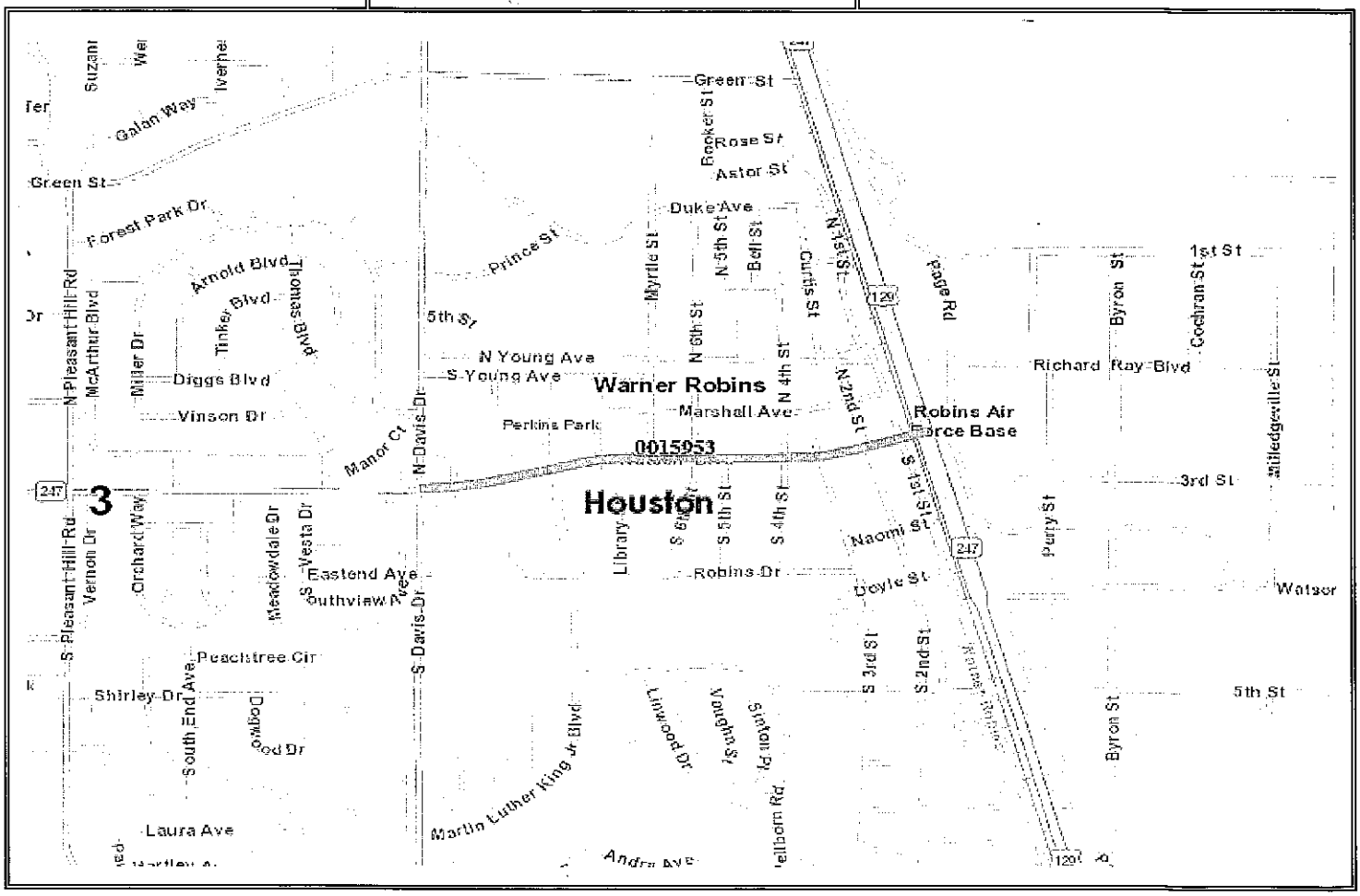

WARNER ROBINS AREA TRANSPORTATION STUDY
TRANSPORTATION IMPROVEMENT PROGRAM

PROJECT NAME:	SR-11 @ CS-1122/LAKEVIEW ROAD	**PROJ. NO.:**	
PROJECT DESCRIPTION: MINI ROUNDABOUT		**P.I. NOS:**	0017197
		TIP #:	2020-1
		COUNTY:	HOUSTON
LENGTH (MI):	**# OF LANES-EXISTING:**	**PLANNED:**	
TRAFFIC VOLUMES (ADT):	(2003)	(2025)	
LOCAL RD. #	**ST./U.S.#** SR-11/US-41	**FUNDING:**	HB 170
COMMENTS / REMARKS:			

PROJECT PHASE	$ SOURCE	FY 18	FY 19	FY 20	FY 21	TOTAL
PRELIMINARY ENGR. (000's)		$0	$0	$0	$0	$0
RIGHT-OF-WAY (000's)		$0	$0	$0	$0	$0
UTILITIES (000's)		$0	$0	$0	$0	$0
CONSTRUCTION (000's)	S	$0	$0	$198	$0	$198
PROJECT COST (000's)		$0	$0	$198	$0	$198
FEDERAL COST (000's)		$0	$0	$0	$0	$0
STATE COST (000's)		$0	$0	$198	$0	$198
LOCAL COST (000's)		$0	$0	$0	$0	$0

DOT DISTRICT : 3	**CONGRESSIONAL DIST:** 8	**RC:** MG
FUND1 FOR PI1	FUND1 FOR PI2	FUND1 FOR PI3

PROJECT LOCATION

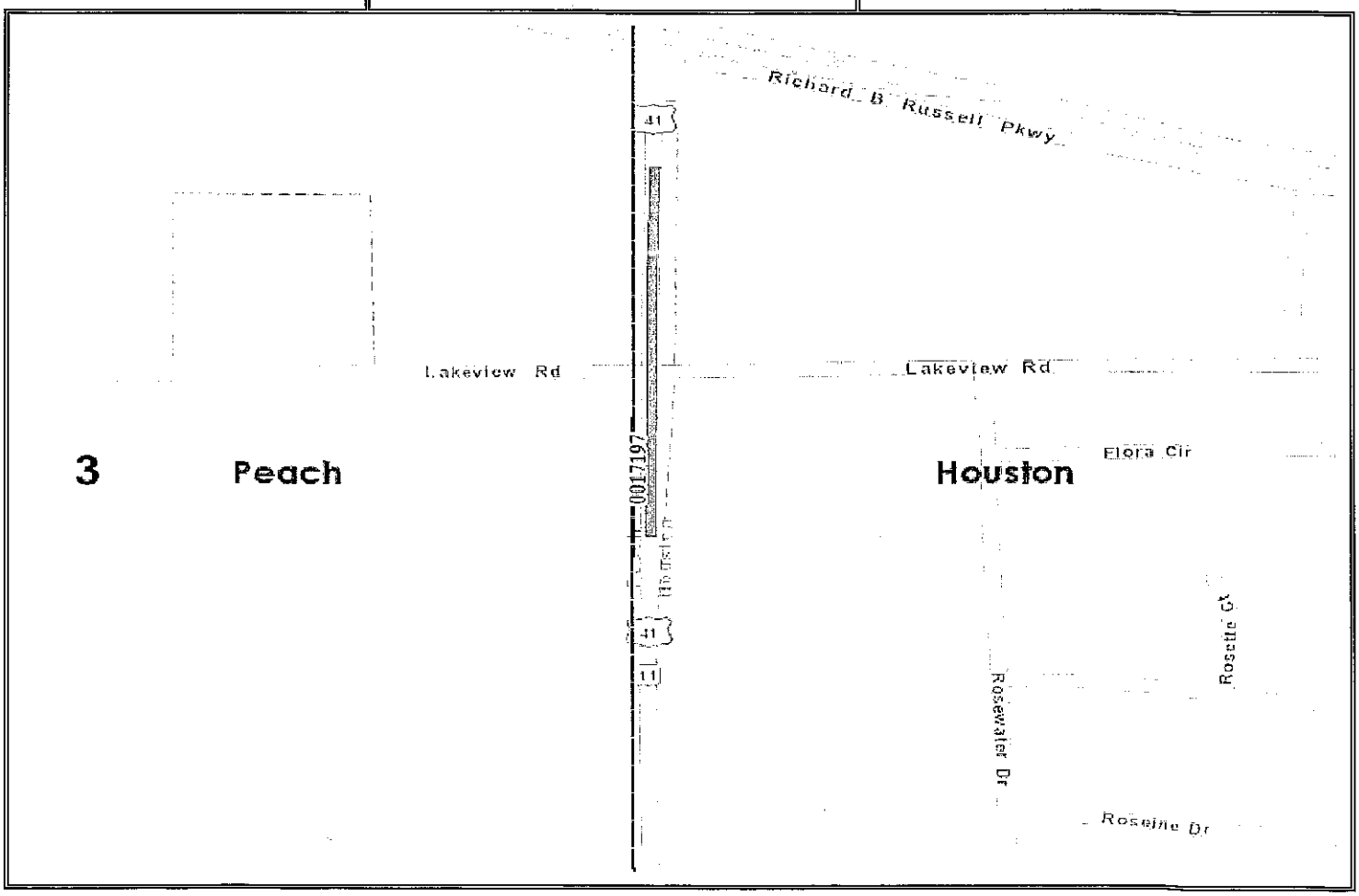

WARNER ROBINS AREA TRANSPORTATION STUDY
TRANSPORTATION IMPROVEMENT PROGRAM

PROJECT NAME:	SR-247 CONN @ I-75 SB RAMP	**PROJ. NO.:**	
PROJECT DESCRIPTION: ADDITIONAL LEFT TURN LANE FOR I-75 SOUTHBOUND EXIT RAMP		**P.I. NOS:**	0017198
		TIP #:	2020-2
		COUNTY:	PEACH
LENGTH (MI):	**# OF LANES-EXISTING:**	**PLANNED:**	
TRAFFIC VOLUMES (ADT):	(2003)	(2025)	
LOCAL RD. #	**ST./U.S.#** SR-247 CONN	**FUNDING:**	HB 170
COMMENTS / REMARKS:			

PROJECT PHASE	$ SOURCE	FY 18	FY 19	FY 20	FY 21	TOTAL
PRELIMINARY ENGR. (000's)		$0	$0	$0	$0	$0
RIGHT-OF-WAY (000's)		$0	$0	$0	$0	$0
UTILITIES (000's)		$0	$0	$0	$0	$0
CONSTRUCTION (000's)	S	$0	$0	$181	$0	$181
PROJECT COST (000's)		$0	$0	$181	$0	$181
FEDERAL COST (000's)		$0	$0	$0	$0	$0
STATE COST (000's)		$0	$0	$181	$0	$181
LOCAL COST (000's)		$0	$0	$0	$0	$0

DOT DISTRICT : 3	**CONGRESSIONAL DIST:** 2	**RC:** MG
FUND1 FOR PI1	FUND1 FOR PI2	FUND1 FOR PI3

PROJECT LOCATION

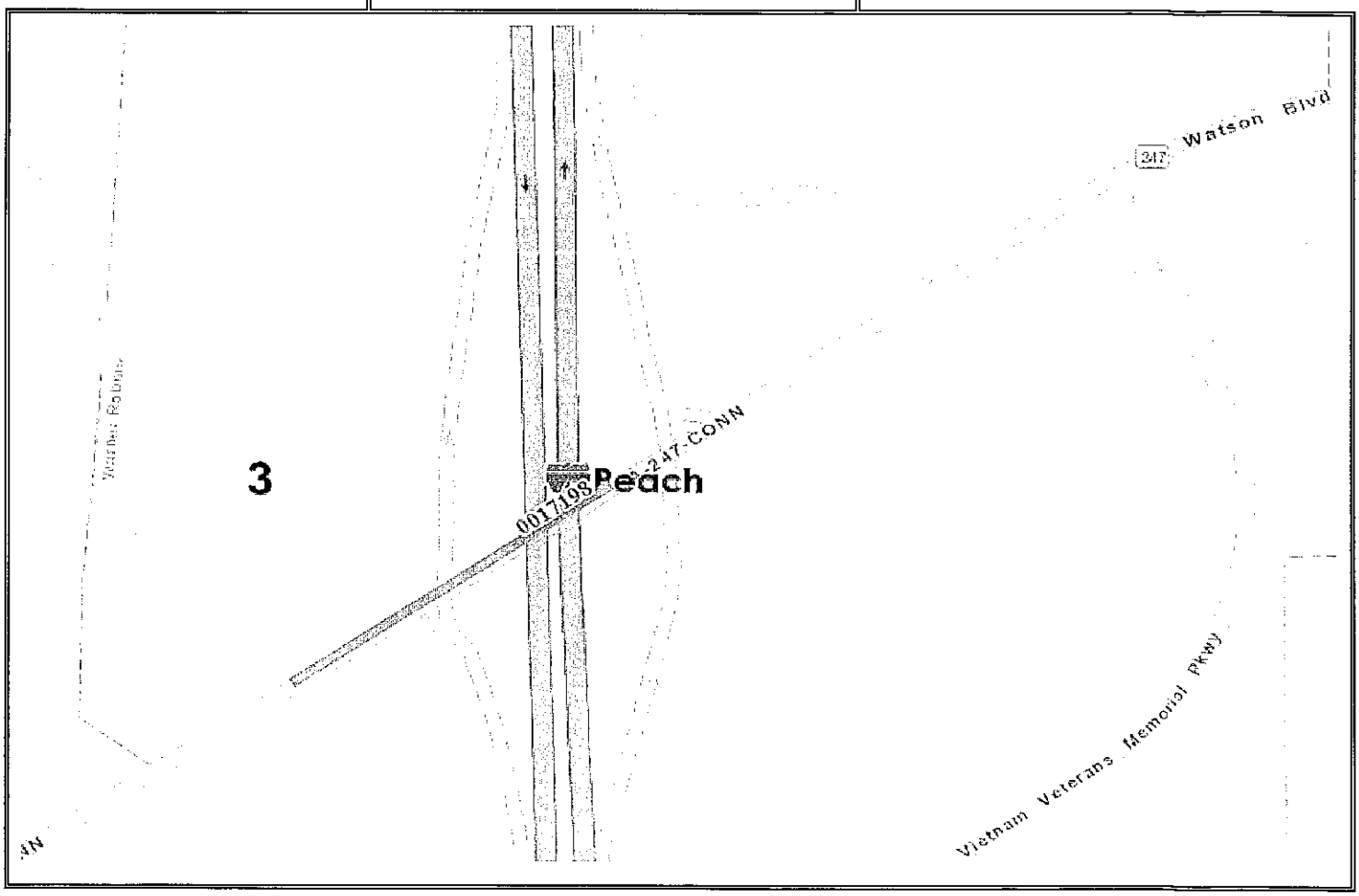

WARNER ROBINS AREA TRANSPORTATION STUDY
TRANSPORTATION IMPROVEMENT PROGRAM

PROJECT NAME:	SUMMARY SHEET	PROJ. NO.:
PROJECT DESCRIPTION:		P.I. NOS:
		TIP #:
		COUNTY:
LENGTH (MI):	# OF LANES-EXISTING:	PLANNED:
TRAFFIC VOLUMES (ADT):	(2001)	(2025)
LOCAL RD. #	ST./U.S.#	FUNDING
COMMENTS / REMARKS:		

PROJECT PHASE	$ SOURCE	FY 18	FY 19	FY 20	FY 21	TOTAL
PRELIMINARY ENGR. (000's)		$254	$1,450	$0	$0	$1,704
RIGHT-OF-WAY (000's)		$0	$0	$0	$250	$250
UTILITIES (000's)		$0	$0	$0	$0	$0
CONSTRUCTION (000's)		$14,755	$8,517	$8,783	$7,157	$39,212
PROJECT COST (000's)		$14,755	$8,517	$8,783	$7,157	$41,167
FEDERAL COST (000's)		$7,047	$8,152	$6,902	$6,104	$28,205
STATE COST (000's)		$7,713	$1,815	$1,881	$1,303	$12,712
LOCAL COST (000's)		$249	$0	$0	$0	$249

DOT DISTRICT : 3	CONGRESSIONAL DIST: 2 & 8	RC: MG
FUND1 FOR PI1	FUND1 FOR PI2	FUND1 FOR PI3

PROJECT LOCATION