


**WARNER ROBINS AREA TRANSPORTATION STUDY
TRANSPORTATION IMPROVEMENT PROGRAM**

PROJECT NAME:	VARIOUS LOCATIONS IN THE URBANIZED AREA	PROJ. NO:	NONE
PROJECT DESCRIPTION:	INTERSTATE BRIDGE PAINTING PROJECTS	P.I. NOS:	NONE
		TIP #:	Z001(1)
		COUNTY:	HOUSTON
LENGTH (MI):	N/A	# OF LANES-EXISTING:	N/A
TRAFFIC VOLUMES (ADT):	N/A	(2001)	N/A
		(2025)	
LOCAL RD. #	ST./U.S.#	FUNDING:	Z001
COMMENTS / REMARKS:	NONE		

PROJECT PHASE	\$ SOURCE	FY 18	FY 19	FY 20	FY 21	TOTAL
PRELIMINARY ENGR. (000's)		\$0	\$0	\$0	\$0	\$0
RIGHT-OF-WAY (000's)		\$0	\$0	\$0	\$0	\$0
UTILITIES (000's)		\$0	\$0	\$0	\$0	\$0
CONSTRUCTION (000's)	F/S	\$412	\$412	\$412	\$412	\$1,648
PROJECT COST (000's)		\$412	\$412	\$412	\$412	\$1,648
FEDERAL COST (000's)		\$371	\$371	\$371	\$371	\$1,483
STATE COST (000's)		\$41	\$41	\$41	\$41	\$165
LOCAL COST (000's)		\$0	\$0	\$0	\$0	\$0
DOT DISTRICT:	3	CONGRESSIONAL DIST:	2 & 8	RC:	MG	
FUND1 FOR P11	FUND1 FOR P12	FUND1 FOR P13				

PROJECT LOCATION



**WARNER ROBINS AREA TRANSPORTATION STUDY
TRANSPORTATION IMPROVEMENT PROGRAM**

PROJECT NAME:	VARIOUS LOCATIONS IN THE URBANIZED AREA		PROJ. NO:	NONE	
PROJECT DESCRIPTION:	NATIONAL HIGHWAY SYSTEM RESURFACING AND MAINTENANCE PROJECTS		P.I. NOS:	NONE	
			TIP #:	Z001(2)	
			COUNTY:	HOUSTON	
LENGTH (MI):	N/A	# OF LANES-EXISTING:	N/A	PLANNED:	N/A
TRAFFIC VOLUMES (ADT):	N/A	(2001)	N/A	(2025)	
LOCAL RD. #			FUNDING:	Z001	
COMMENTS / REMARKS:	NONE				

PROJECT PHASE	\$ SOURCE	FY 18	FY 19	FY 20	FY 21	TOTAL
PRELIMINARY ENGR. (000's)		\$0	\$0	\$0	\$0	\$0
RIGHT-OF-WAY (000's)		\$0	\$0	\$0	\$0	\$0
UTILITIES (000's)		\$0	\$0	\$0	\$0	\$0
CONSTRUCTION (000's)	F/S	\$2,459	\$2,459	\$1,511	\$1,511	\$7,940
PROJECT COST (000's)		\$2,459	\$2,459	\$1,511	\$1,511	\$7,940
FEDERAL COST (000's)		\$1,967	\$1,967	\$1,209	\$1,209	\$6,352
STATE COST (000's)		\$492	\$492	\$302	\$302	\$1,588
LOCAL COST (000's)		\$0	\$0	\$0	\$0	\$0
DOT DISTRICT :	3	CONGRESSIONAL DIST:	2 & 8	RC:	MG	
FUND1 FOR P11	FUND1 FOR P12		FUND1 FOR P13			
PROJECT LOCATION						

--	--	--	--	--	--	--

**WARNER ROBINS AREA TRANSPORTATION STUDY
TRANSPORTATION IMPROVEMENT PROGRAM**

PROJECT NAME:	VARIOUS LOCATIONS IN THE URBANIZED AREA	PROJ. NO:	NONE
PROJECT DESCRIPTION:	ROADWAY LIGHTING PROJECTS	P.I. NOS:	NONE
		TIP #:	Z001(3)
		COUNTY:	HOUSTON
LENGTH (MI):	N/A	# OF LANES-EXISTING:	N/A
		PLANNED:	N/A
TRAFFIC VOLUMES (ADT):	N/A (2001)		N/A (2025)
LOCAL RD. #		FUNDING:	Z001
COMMENTS / REMARKS:	NONE		

PROJECT PHASE	\$ SOURCE	FY 18	FY 19	FY 20	FY 21	TOTAL
PRELIMINARY ENGR. (000's)		\$0	\$0	\$0	\$0	\$0
RIGHT-OF-WAY (000's)		\$0	\$0	\$0	\$0	\$0
UTILITIES (000's)		\$0	\$0	\$0	\$0	\$0
CONSTRUCTION (000's)	F/S	\$22	\$14	\$14	\$14	\$64
PROJECT COST (000's)		\$22	\$14	\$14	\$14	\$64
FEDERAL COST (000's)		\$18	\$11	\$11	\$11	\$51
STATE COST (000's)		\$4	\$3	\$3	\$3	\$13
LOCAL COST (000's)		\$0	\$0	\$0	\$0	\$0
DOT DISTRICT:	3	CONGRESSIONAL DIST:		2 & 8	RC:	MG
FUND1 FOR P11	FUND1 FOR P12	FUND1 FOR P13				

PROJECT LOCATION

--

**WARNER ROBINS AREA TRANSPORTATION STUDY
TRANSPORTATION IMPROVEMENT PROGRAM**

PROJECT NAME:	VARIOUS LOCATIONS IN THE URBANIZED AREA		PROJ. NO:	NONE	
PROJECT DESCRIPTION:	TRAFFIC CONTROL DEVICES-NHS		P.I. NOS:	NONE	
			TIP #:	Z001(4)	
			COUNTY:	HOUSTON	
LENGTH (MI):	N/A	# OF LANES-EXISTING:	N/A	PLANNED:	N/A
TRAFFIC VOLUMES (ADT):	N/A	(2001)	N/A	(2025)	
LOCAL RD. #		ST./U.S.#		Z001	
COMMENTS / REMARKS:	NONE				

PROJECT PHASE	\$ SOURCE	FY 18	FY 19	FY 20	FY 21	TOTAL
PRELIMINARY ENGR. (000's)		\$0	\$0	\$0	\$0	\$0
RIGHT-OF-WAY (000's)		\$0	\$0	\$0	\$0	\$0
UTILITIES (000's)		\$0	\$0	\$0	\$0	\$0
CONSTRUCTION (000's)	F/S	\$62	\$69	\$330	\$330	\$791
PROJECT COST (000's)		\$62	\$69	\$330	\$330	\$791
FEDERAL COST (000's)		\$50	\$55	\$264	\$264	\$633
STATE COST (000's)		\$12	\$14	\$66	\$66	\$158
LOCAL COST (000's)		\$0	\$0	\$0	\$0	\$0

DOT DISTRICT :	3	CONGRESSIONAL DIST:	2 & 8	RC:	MG
FUND1 FOR PI1		FUND1 FOR PI2		FUND1 FOR PI3	

PROJECT LOCATION

--

**WARNER ROBINS AREA TRANSPORTATION STUDY
TRANSPORTATION IMPROVEMENT PROGRAM**

PROJECT NAME:	VARIOUS LOCATIONS IN THE URBANIZED AREA		PROJ. NO:	NONE	
PROJECT DESCRIPTION:	SAFETY		P.I. NOS:	NONE	
			TIP #:	ZS30(1)	
			COUNTY:	HOUSTON	
LENGTH (MI):	N/A	# OF LANES-EXISTING:	N/A	PLANNED:	N/A
TRAFFIC VOLUMES (ADT):	N/A	(2001)	N/A	(2025)	
LOCAL RD. #		ST./U.S.#		FUNDING:	ZS30
COMMENTS / REMARKS:	NONE				

PROJECT PHASE	\$ SOURCE	FY 18	FY 19	FY 20	FY 21	TOTAL
PRELIMINARY ENGR. (000's)		\$0	\$0	\$0	\$0	\$0
RIGHT-OF-WAY (000's)		\$0	\$0	\$0	\$0	\$0
UTILITIES (000's)		\$0	\$0	\$0	\$0	\$0
CONSTRUCTION (000's)	F/S	\$1,305	\$1,374	\$1,374	\$1,374	\$5,427
PROJECT COST (000's)		\$1,305	\$1,374	\$1,374	\$1,374	\$5,427
FEDERAL COST (000's)		\$1,175	\$1,237	\$1,237	\$1,237	\$4,884
STATE COST (000's)		\$131	\$137	\$137	\$137	\$543
LOCAL COST (000's)		\$0	\$0	\$0	\$0	\$0
DOT DISTRICT:	3	CONGRESSIONAL DIST:		2 & 8	RC:	MG
FUND1 FOR P11		FUND1 FOR P12		FUND1 FOR P13		

PROJECT LOCATION


**WARNER ROBINS AREA TRANSPORTATION STUDY
TRANSPORTATION IMPROVEMENT PROGRAM**

PROJECT NAME:	VARIOUS LOCATIONS IN THE URBANIZED AREA	PROJ. NO.:	NONE
PROJECT DESCRIPTION:	ENHANCEMENT	P.I. NOS.:	NONE
		TIP #:	L220(1)
		COUNTY:	HOUSTON
LENGTH (MI):	N/A	# OF LANES-EXISTING:	N/A
TRAFFIC VOLUMES (ADT):	N/A (2001)	PLANNED:	(2025)
LOCAL RD. #	ST./U.S.#	FUNDING:	L220
COMMENTS / REMARKS:	NONE		

PROJECT PHASE	\$ SOURCE	FY 18	FY 19	FY 20	FY 21	TOTAL
PRELIMINARY ENGR. (000's)		\$0	\$0	\$0	\$0	\$0
RIGHT-OF-WAY (000's)		\$0	\$0	\$0	\$0	\$0
UTILITIES (000's)		\$0	\$0	\$0	\$0	\$0
CONSTRUCTION (000's)	F/S	\$261	\$261	\$261	\$261	\$1,044
PROJECT COST (000's)		\$261	\$261	\$261	\$261	\$1,044
FEDERAL COST (000's)		\$209	\$209	\$209	\$209	\$835
STATE COST (000's)		\$52	\$52	\$52	\$52	\$209
LOCAL COST (000's)		\$0	\$0	\$0	\$0	\$0

DOT DISTRICT:	3	CONGRESSIONAL DIST:	2 & 8	RC:	MG
FUND1 FOR P11		FUND1 FOR P12		FUND1 FOR P13	

PROJECT LOCATION



**WARNER ROBINS AREA TRANSPORTATION STUDY
TRANSPORTATION IMPROVEMENT PROGRAM**

PROJECT NAME: VARIOUS LOCATIONS IN THE URBANIZED AREA		PROJ. NO: NONE				
PROJECT DESCRIPTION: ROAD MAINTENANCE-ANY AREA		P.I. NOS: NONE				
		TIP #: Z240(1)				
		COUNTY: HOUSTON				
LENGTH (MI): N/A	# OF LANES-EXISTING: N/A	PLANNED: N/A				
TRAFFIC VOLUMES (ADT): N/A (2001)	N/A (2025)					
LOCAL RD. #	ST./U.S.#	Z240				
COMMENTS / REMARKS: NONE						
PROJECT PHASE	\$ SOURCE	FY 18	FY 19	FY 20	FY 21	TOTAL
PRELIMINARY ENGR. (000's)		\$0	\$0	\$0	\$0	\$0
RIGHT-OF-WAY (000's)		\$0	\$0	\$0	\$0	\$0
UTILITIES (000's)		\$0	\$0	\$0	\$0	\$0
CONSTRUCTION (000's)	F/S	\$2,198	\$2,198	\$1,855	\$1,855	\$8,106
PROJECT COST (000's)		\$2,198	\$2,198	\$1,855	\$1,855	\$8,106
FEDERAL COST (000's)		\$1,758	\$1,758	\$1,484	\$1,484	\$6,485
STATE COST (000's)		\$440	\$440	\$371	\$371	\$1,621
LOCAL COST (000's)		\$0	\$0	\$0	\$0	\$0
DOT DISTRICT: 3	CONGRESSIONAL DIST: 2 & 8	RC: MG				
FUND1 FOR P11	FUND1 FOR P12	FUND1 FOR P13				
PROJECT LOCATION						


**WARNER ROBINS AREA TRANSPORTATION STUDY
TRANSPORTATION IMPROVEMENT PROGRAM**

PROJECT NAME:	VARIOUS LOCATIONS IN THE URBANIZED AREA		PROJ. NO.:	NONE	
PROJECT DESCRIPTION:	BRIDGE PAINTING PROJECTS		P.I. NOS.:	NONE	
			TIP #:	Z240(2)	
			COUNTY:	HOUSTON	
LENGTH (MI):	N/A	# OF LANES-EXISTING:	N/A	PLANNED:	N/A
TRAFFIC VOLUMES (ADT):	N/A	(2001)	N/A	(2025)	
LOCAL RD. #		ST./U.S.#		Z240	
COMMENTS / REMARKS:	NONE				

PROJECT PHASE	\$ SOURCE	FY 18	FY 19	FY 20	FY 21	TOTAL
PRELIMINARY ENGR. (000's)		\$0	\$0	\$0	\$0	\$0
RIGHT-OF-WAY (000's)		\$0	\$0	\$0	\$0	\$0
UTILITIES (000's)		\$0	\$0	\$0	\$0	\$0
CONSTRUCTION (000's)	F/S	\$206	\$206	\$206	\$206	\$824
PROJECT COST (000's)		\$206	\$206	\$206	\$206	\$824
FEDERAL COST (000's)		\$165	\$165	\$165	\$165	\$659
STATE COST (000's)		\$41	\$41	\$41	\$41	\$165
LOCAL COST (000's)		\$0	\$0	\$0	\$0	\$0

DOT DISTRICT:	3	CONGRESSIONAL DIST.:	2 & 8	RC:	MG
FUND1 FOR P11		FUND1 FOR P12		FUND1 FOR P13	

PROJECT LOCATION		
-------------------------	--	--



**WARNER ROBINS AREA TRANSPORTATION STUDY
TRANSPORTATION IMPROVEMENT PROGRAM**

PROJECT NAME:	VARIOUS LOCATIONS IN THE URBANIZED AREA		PROJ. NO.:	NONE	
PROJECT DESCRIPTION:	TRAFFIC CONTROL DEVICES		P.I. NOS.:	NONE	
			TIP #:	Z240(3)	
			COUNTY:	HOUSTON	
LENGTH (MI):	N/A	# OF LANES-EXISTING:	N/A	PLANNED:	N/A
TRAFFIC VOLUMES (ADT):	N/A	(2001)	N/A	(2025)	
LOCAL RD. #		ST./U.S.#			Z240
COMMENTS/REMARKS:	NONE				

PROJECT PHASE	\$ SOURCE	FY 18	FY 19	FY 20	FY 21	TOTAL
PRELIMINARY ENGR. (000's)		\$0	\$0	\$0	\$0	\$0
RIGHT-OF-WAY (000's)		\$0	\$0	\$0	\$0	\$0
UTILITIES (000's)		\$0	\$0	\$0	\$0	\$0
CONSTRUCTION (000's)	F/S	\$419	\$412	\$82	\$82	\$995
PROJECT COST (000's)		\$419	\$412	\$82	\$82	\$995
FEDERAL COST (000's)		\$335	\$330	\$66	\$66	\$796
STATE COST (000's)		\$84	\$82	\$16	\$16	\$199
LOCAL COST (000's)		\$0	\$0	\$0	\$0	\$0
DOT DISTRICT :	3	CONGRESSIONAL DIST:		2 & 8	RC:	MG
FUND1 FOR PI1		FUND1 FOR PI2			FUND1 FOR PI3	

PROJECT LOCATION


**WARNER ROBINS AREA TRANSPORTATION STUDY
TRANSPORTATION IMPROVEMENT PROGRAM**

PROJECT NAME:	VARIOUS LOCATIONS IN THE URBANIZED AREA		PROJ. NO.:	NONE	
PROJECT DESCRIPTION:	WETLAND MITIGATION		P.I. NOS.:	NONE	
			TIP #:	Z240(4)	
			COUNTY:	HOUSTON	
LENGTH (MI):	N/A	# OF LANES-EXISTING:	N/A	PLANNED:	N/A
TRAFFIC VOLUMES (ADT):	N/A	(2001)	N/A	(2025)	
LOCAL RD. #		ST./U.S.#		Z240	
COMMENTS / REMARKS:	NONE				

PROJECT PHASE	\$ SOURCE	FY 18	FY 19	FY 20	FY 21	TOTAL
PRELIMINARY ENGR. (000's)		\$0	\$0	\$0	\$0	\$0
RIGHT-OF-WAY (000's)		\$0	\$0	\$0	\$0	\$0
UTILITIES (000's)		\$0	\$0	\$0	\$0	\$0
CONSTRUCTION (000's)	F/S	\$16	\$16	\$16	\$16	\$64
PROJECT COST (000's)		\$16	\$16	\$16	\$16	\$64
FEDERAL COST (000's)		\$13	\$13	\$13	\$13	\$51
STATE COST (000's)		\$3	\$3	\$3	\$3	\$13
LOCAL COST (000's)		\$0	\$0	\$0	\$0	\$0

DOT DISTRICT:	3	CONGRESSIONAL DIST:	2 & 8	RC:	MG
FUND1 FOR P11		FUND1 FOR P12		FUND1 FOR P13	

PROJECT LOCATION		
-------------------------	--	--



**WARNER ROBINS AREA TRANSPORTATION STUDY
TRANSPORTATION IMPROVEMENT PROGRAM**

PROJECT NAME:	VARIOUS LOCATIONS IN THE URBANIZED AREA		PROJ. NO:	NONE	
PROJECT DESCRIPTION:	RW PROTECTIVE BUY PROJECTS		P.I. NOS:	NONE	
			TIP #:	Z240(5)	
			COUNTY:	HOUSTON	
LENGTH (MI):	N/A	# OF LANES-EXISTING:	N/A	PLANNED:	N/A
TRAFFIC VOLUMES (ADT):	N/A	(2001)	N/A	(2025)	
LOCAL RD. #		ST./U.S.#			Z240
COMMENTS / REMARKS:	NONE				

PROJECT PHASE	\$ SOURCE	FY 18	FY 19	FY 20	FY 21	TOTAL
PRELIMINARY ENGR. (000's)		\$0	\$0	\$0	\$0	\$0
RIGHT-OF-WAY (000's)		\$0	\$0	\$0	\$0	\$0
UTILITIES (000's)		\$0	\$0	\$0	\$0	\$0
CONSTRUCTION (000's)	F/S	\$21	\$21	\$21	\$21	\$84
PROJECT COST (000's)		\$21	\$21	\$21	\$21	\$84
FEDERAL COST (000's)		\$17	\$17	\$17	\$17	\$67
STATE COST (000's)		\$4	\$4	\$4	\$4	\$17
LOCAL COST (000's)		\$0	\$0	\$0	\$0	\$0
DOT DISTRICT :	3	CONGRESSIONAL DIST:		2 & 8	RC:	MG
FUND1 FOR P11		FUND1 FOR P12			FUND1 FOR P13	

PROJECT LOCATION

--

**WARNER ROBINS AREA TRANSPORTATION STUDY
TRANSPORTATION IMPROVEMENT PROGRAM**

PROJECT NAME:	VARIOUS LOCATIONS IN THE URBANIZED AREA	PROJ. NO:	NONE
PROJECT DESCRIPTION:	CONSTRUCTION MANAGEMENT	P.I. NOS:	NONE
		TIP #:	Z240(6)
		COUNTY:	HOUSTON
LENGTH (MI):	N/A	# OF LANES-EXISTING:	N/A
TRAFFIC VOLUMES (ADT):	N/A (2001)	PLANNED:	N/A
LOCAL RD. #	ST./U.S.#	FUNDING:	Z240
COMMENTS / REMARKS:	NONE		

PROJECT PHASE	\$ SOURCE	FY 18	FY 19	FY 20	FY 21	TOTAL
PRELIMINARY ENGR. (000's)		\$0	\$0	\$0	\$0	\$0
RIGHT-OF-WAY (000's)		\$0	\$0	\$0	\$0	\$0
UTILITIES (000's)		\$0	\$0	\$0	\$0	\$0
CONSTRUCTION (000's)	F/S	\$550	\$412	\$412	\$412	\$1,786
PROJECT COST (000's)		\$550	\$412	\$412	\$412	\$1,786
FEDERAL COST (000's)		\$440	\$330	\$330	\$330	\$1,429
STATE COST (000's)		\$110	\$82	\$82	\$82	\$357
LOCAL COST (000's)		\$0	\$0	\$0	\$0	\$0
DOT DISTRICT:	3	CONGRESSIONAL DIST:		2 & 8	RC:	MG
FUND1 FOR P11		FUND1 FOR P12		FUND1 FOR P13		
PROJECT LOCATION						


**WARNER ROBINS AREA TRANSPORTATION STUDY
TRANSPORTATION IMPROVEMENT PROGRAM**

PROJECT NAME:	VARIOUS LOCATIONS IN THE URBANIZED AREA		PROJ. NO.:	NONE	
PROJECT DESCRIPTION:	OPERATIONS		P.I. NOS.:	NONE	
			TIP #:	Z240(7)	
			COUNTY:	HOUSTON	
LENGTH (MI):	N/A	# OF LANES-EXISTING:	N/A	PLANNED:	N/A
TRAFFIC VOLUMES (ADT):	N/A	(2001)	N/A	(2025)	
LOCAL RD. #		ST./U.S.#		FUNDING:	Z240
COMMENTS / REMARKS:	NONE				

PROJECT PHASE	\$ SOURCE	FY 18	FY 19	FY 20	FY 21	TOTAL
PRELIMINARY ENGR. (000's)		\$0	\$0	\$0	\$0	\$0
RIGHT-OF-WAY (000's)		\$0	\$0	\$0	\$0	\$0
UTILITIES (000's)		\$0	\$0	\$0	\$0	\$0
CONSTRUCTION (000's)	F/S	\$165	\$165	\$165	\$165	\$660
PROJECT COST (000's)		\$165	\$165	\$165	\$165	\$660
FEDERAL COST (000's)		\$132	\$132	\$132	\$132	\$528
STATE COST (000's)		\$33	\$33	\$33	\$33	\$132
LOCAL COST (000's)		\$0	\$0	\$0	\$0	\$0

DOT DISTRICT:	3	CONGRESSIONAL DIST:	2 & 8	RC:	MG
FUND1 FOR P11		FUND1 FOR P12		FUND1 FOR P13	

PROJECT LOCATION



**WARNER ROBINS AREA TRANSPORTATION STUDY
TRANSPORTATION IMPROVEMENT PROGRAM**

PROJECT NAME:	VARIOUS LOCATIONS IN THE URBANIZED AREA	PROJ. NO:	NONE
PROJECT DESCRIPTION:	LOW IMPACT BRIDGES	P.I. NOS:	NONE
		TIP #:	Z240(8)
		COUNTY:	HOUSTON
LENGTH (MI):	N/A	# OF LANES-EXISTING:	N/A
TRAFFIC VOLUMES (ADT):	N/A (2001)	PLANNED:	N/A (2025)
LOCAL RD. #	ST./U.S.#	FUNDING:	Z240
COMMENTS / REMARKS:	NONE		

PROJECT PHASE	\$ SOURCE	FY 18	FY 19	FY 20	FY 21	TOTAL
PRELIMINARY ENGR. (000's)		\$0	\$0	\$0	\$0	\$0
RIGHT-OF-WAY (000's)		\$0	\$0	\$0	\$0	\$0
UTILITIES (000's)		\$0	\$0	\$0	\$0	\$0
CONSTRUCTION (000's)	F/S	\$357	\$357	\$357	\$357	\$1,428
PROJECT COST (000's)		\$357	\$357	\$357	\$357	\$1,428
FEDERAL COST (000's)		\$286	\$286	\$286	\$286	\$1,142
STATE COST (000's)		\$71	\$71	\$71	\$71	\$286
LOCAL COST (000's)		\$0	\$0	\$0	\$0	\$0
DOT DISTRICT:	3	CONGRESSIONAL DIST:		2 & 8	RC:	MG
FUND1 FOR PI1	FUND1 FOR PI2		FUND1 FOR PI3			

PROJECT LOCATION

--	--	--

**WARNER ROBINS AREA TRANSPORTATION STUDY
TRANSPORTATION IMPROVEMENT PROGRAM**

PROJECT NAME:	VARIOUS LOCATIONS IN THE URBANIZED AREA	PROJ. NO:	NONE
PROJECT DESCRIPTION:	RAILROAD PROTECTION DEVICE PROJECTS	P.L. NOS:	NONE
		TIP #:	ZS50(1)
		COUNTY:	HOUSTON
LENGTH (MD):	N/A	# OF LANES-EXISTING:	N/A
TRAFFIC VOLUMES (ADT):	N/A	(2001)	N/A
		(2025)	
LOCAL RD. #		ST./U.S.#	
COMMENTS / REMARKS:	NONE	FUNDING:	ZS50

PROJECT PHASE	\$ SOURCE	FY 18	FY 19	FY 20	FY 21	TOTAL
PRELIMINARY ENGR. (000's)		\$0	\$0	\$0	\$0	\$0
RIGHT-OF-WAY (000's)		\$0	\$0	\$0	\$0	\$0
UTILITIES (000's)		\$0	\$0	\$0	\$0	\$0
CONSTRUCTION (000's)	F/S	\$55	\$55	\$55	\$55	\$220
PROJECT COST (000's)		\$55	\$55	\$55	\$55	\$220
FEDERAL COST (000's)		\$44	\$44	\$44	\$44	\$176
STATE COST (000's)		\$11	\$11	\$11	\$11	\$44
LOCAL COST (000's)		\$0	\$0	\$0	\$0	\$0

DOT DISTRICT :	3	CONGRESSIONAL DIST:	2 & 8	RC:	MG
FUND1 FOR P11		FUND1 FOR P12		FUND1 FOR P13	

PROJECT LOCATION		
-------------------------	--	--

--

**WARNER ROBINS AREA TRANSPORTATION STUDY
TRANSPORTATION IMPROVEMENT PROGRAM**

PROJECT NAME:	VARIOUS LOCATIONS IN THE URBANIZED AREA	PROJ. NO:	NONE
PROJECT DESCRIPTION:	RAILROAD HAZARD ELIMINATION PROJECTS	P.I. NOS:	NONE
		TIP #:	ZS40(1)
		COUNTY:	HOUSTON
LENGTH (MI):	N/A	# OF LANES-EXISTING:	N/A
TRAFFIC VOLUMES (ADT):	N/A (2001)	PLANNED:	N/A (2025)
LOCAL RD. #	ST./U.S.#	FUNDING:	ZS40
COMMENTS / REMARKS:	NONE		

PROJECT PHASE	\$ SOURCE	FY 18	FY 19	FY 20	FY 21	TOTAL
PRELIMINARY ENGR. (000's)		\$0	\$0	\$0	\$0	\$0
RIGHT-OF-WAY (000's)		\$0	\$0	\$0	\$0	\$0
UTILITIES (000's)		\$0	\$0	\$0	\$0	\$0
CONSTRUCTION (000's)	F/S	\$69	\$69	\$69	\$69	\$276
PROJECT COST (000's)		\$69	\$69	\$69	\$69	\$276
FEDERAL COST (000's)		\$55	\$55	\$55	\$55	\$221
STATE COST (000's)		\$14	\$14	\$14	\$14	\$55
LOCAL COST (000's)		\$0	\$0	\$0	\$0	\$0
DOT DISTRICT :	3	CONGRESSIONAL DIST:		2 & 8	RC:	MG
FUND1 FOR P11	FUND1 FOR P12	FUND1 FOR P13				

PROJECT LOCATION

**WARNER ROBINS AREA TRANSPORTATION STUDY
TRANSPORTATION IMPROVEMENT PROGRAM**

PROJECT NAME:	VARIOUS LOCATIONS IN THE URBANIZED AREA	PROJ. NO.:	NONE
PROJECT DESCRIPTION:	RECREATIONAL TRAILS	P.I. NOS.:	NONE
TRAILS.		TIP #:	Z940(1)
		COUNTY:	HOUSTON
LENGTH (MI):	N/A	# OF LANES-EXISTING:	N/A
TRAFFIC VOLUMES (ADT):	N/A	(2001)	N/A
LOCAL RD. #		ST./U.S.#	
COMMENTS / REMARKS:	NONE	FUNDING:	Z940
		PLANNED:	N/A
		(2025)	

PROJECT PHASE	\$ SOURCE	FY 18	FY 19	FY 20	FY 21	TOTAL
PRELIMINARY ENGR. (000's)		\$0	\$0	\$0	\$0	\$0
RIGHT-OF-WAY (000's)		\$0	\$0	\$0	\$0	\$0
UTILITIES (000's)		\$0	\$0	\$0	\$0	\$0
CONSTRUCTION (000's)	F/S	\$17	\$17	\$17	\$17	\$68
PROJECT COST (000's)		\$17	\$17	\$17	\$17	\$68
FEDERAL COST (000's)		\$14	\$14	\$14	\$14	\$54
STATE COST (000's)		\$3	\$3	\$3	\$3	\$14
LOCAL COST (000's)		\$0	\$0	\$0	\$0	\$0
DOT DISTRICT :	3	CONGRESSIONAL DIST:		2 & 8	RC:	MG
FUND1 FOR P11		FUND1 FOR P12			FUND1 FOR P13	

PROJECT LOCATION

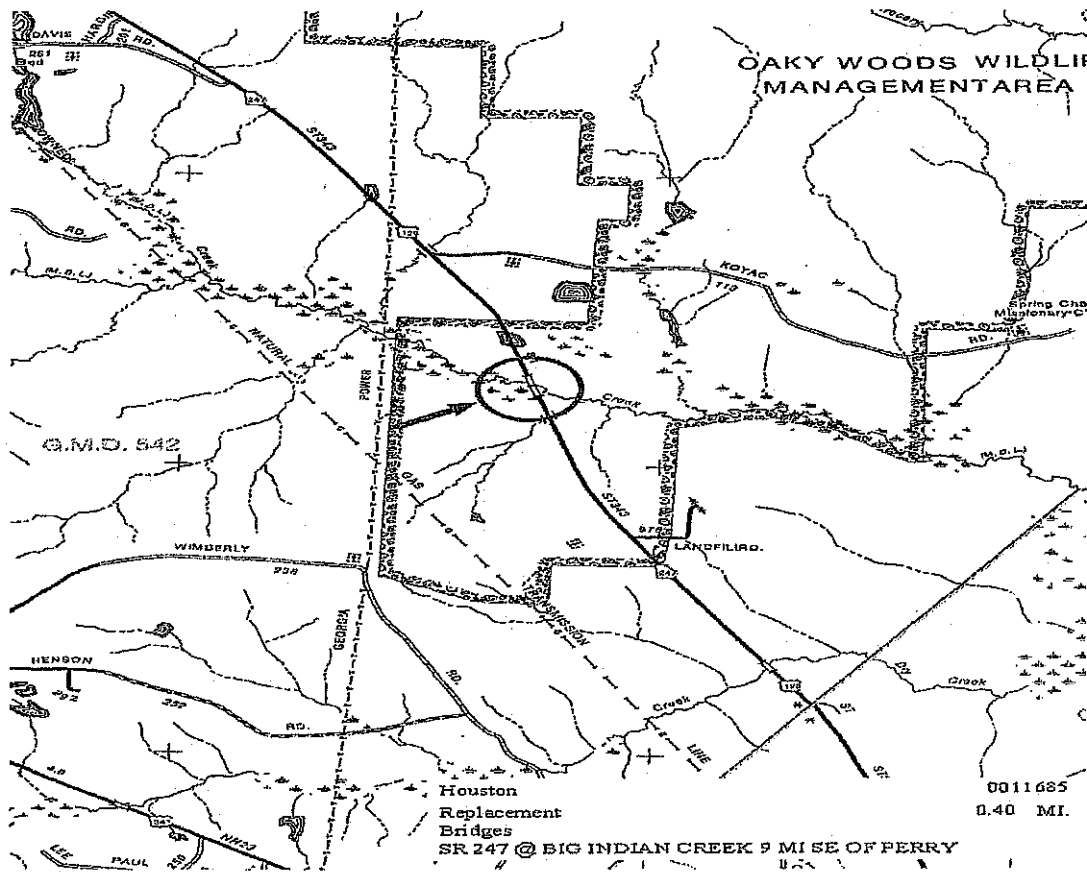
**WARNER ROBINS AREA TRANSPORTATION STUDY
TRANSPORTATION IMPROVEMENT PROGRAM**

PROJECT NAME:	SR-247 @ BIG INDIAN CREEK & OVERFLOW 9 MI SE OF PERRY	PROJ. NO.:	
PROJECT DESCRIPTION:	BRIDGE REPLACEMENT	P.I. NOS:	0011685
		TIP #:	2013-2
		COUNTY:	HOUSTON
LENGTH (MI): 0.80	# OF LANES-EXISTING: 2	PLANNED:	2
TRAFFIC VOLUMES (ADT):	(2003)	(2025)	
LOCAL RD. #	ST./U.S.# SR-247/US-129	FUNDING:	BBOND
COMMENTS / REMARKS:			

PROJECT PHASE	\$ SOURCE	FY 18	FY 19	FY 20	FY 21	TOTAL
PRELIMINARY ENGR. (000's)		\$0	\$0	\$0	\$0	\$0
RIGHT-OF-WAY (000's)		\$0	\$0	\$0	\$0	\$0
UTILITIES (000's)		\$0	\$0	\$0	\$0	\$0
CONSTRUCTION (000's)	S	\$6,161	\$0	\$0	\$0	\$6,161
PROJECT COST (000's)		\$6,161	\$0	\$0	\$0	\$6,161
FEDERAL COST (000's)		\$0	\$0	\$0	\$0	\$0
STATE COST (000's)		\$6,161	\$0	\$0	\$0	\$6,161
LOCAL COST (000's)		\$0	\$0	\$0	\$0	\$0

DOT DISTRICT: 3	CONGRESSIONAL DIST: 8	RC: MG
FUND1 FOR P11	FUND1 FOR P12	FUND1 FOR P13

PROJECT LOCATION

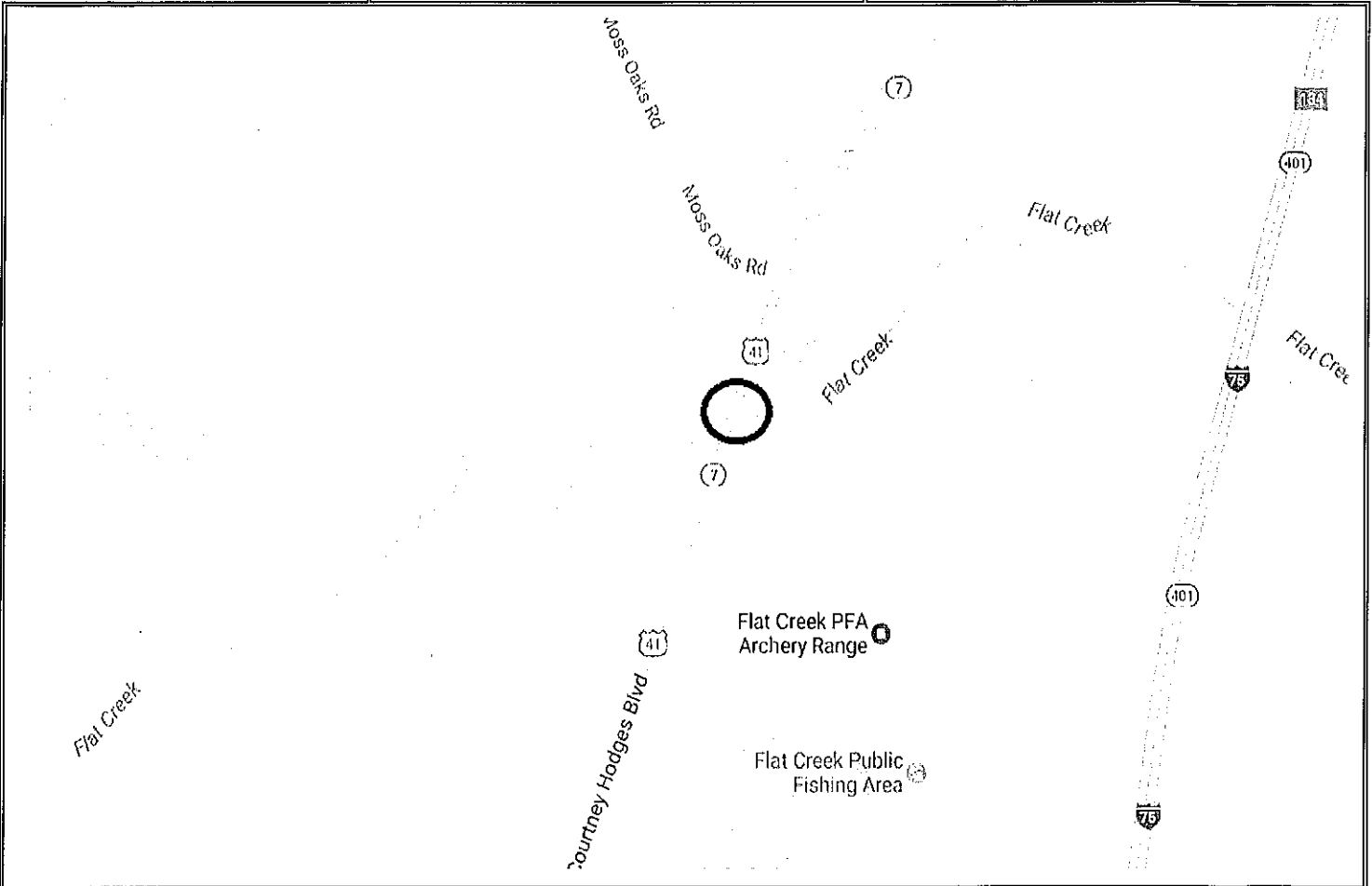


**WARNER ROBINS AREA TRANSPORTATION STUDY
TRANSPORTATION IMPROVEMENT PROGRAM**

PROJECT NAME:	SR-7 @ FLAT CREEK 3.5 MI SW OF PERRY	PROJ. NO.:	
PROJECT DESCRIPTION:	BRIDGE REPLACEMENT	P.I. NOS:	0015552
		TIP #:	2018-1
		COUNTY:	HOUSTON
LENGTH (MI):	# OF LANES-EXISTING:	PLANNED:	
	2	2	
TRAFFIC VOLUMES (ADT):	(2003)	(2025)	
LOCAL RD. #	ST./U.S.#	FUNDING:	
	SR-7	Z232	
COMMENTS / REMARKS:			

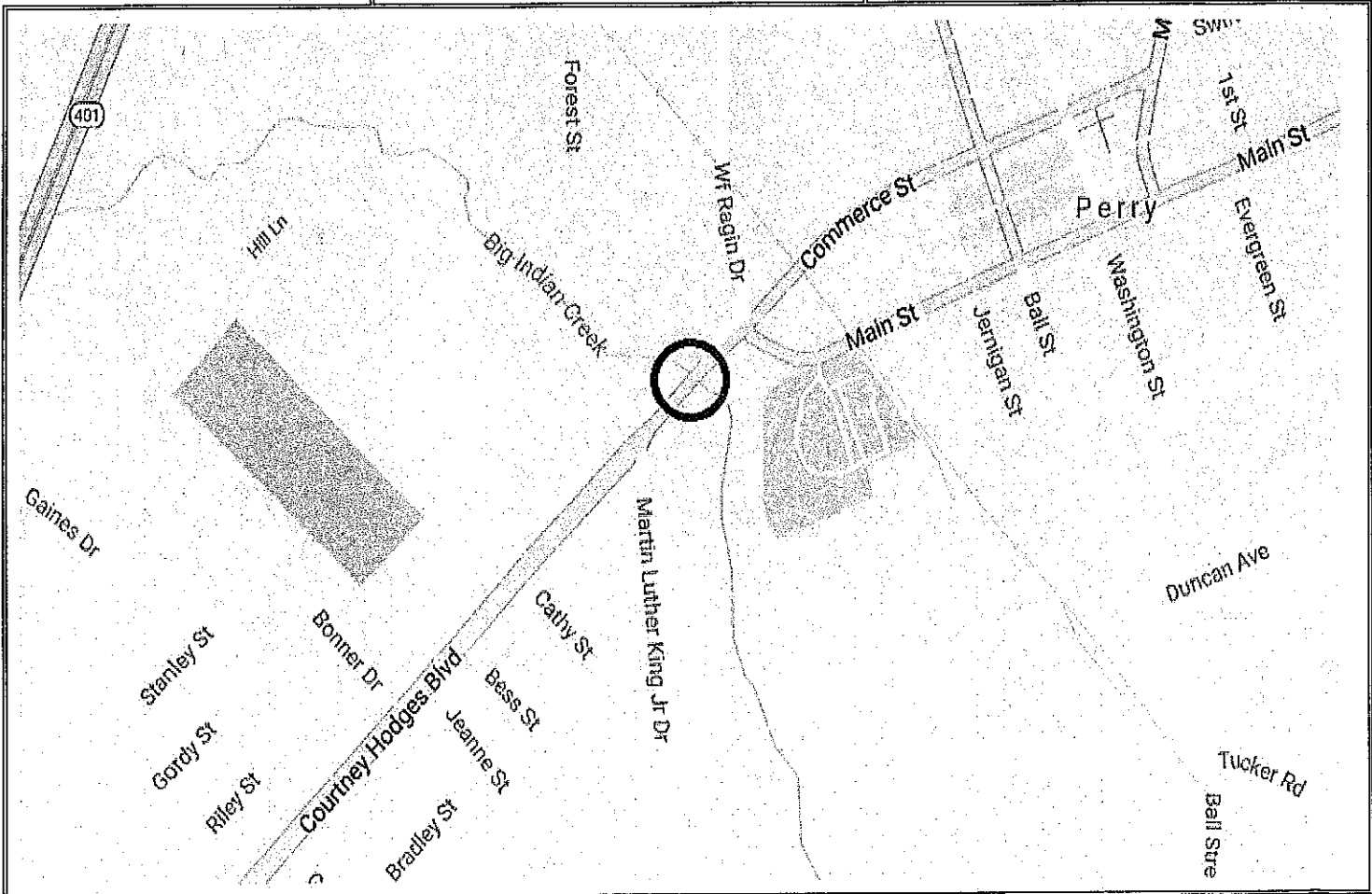
PROJECT PHASE	\$ SOURCE	FY 18	FY 19	FY 20	FY 21	TOTAL
PRELIMINARY ENGR. (000's)	F/S	\$0	\$850	\$0	\$0	\$850
RIGHT-OF-WAY (000's)	F/S	\$0	\$0	\$250	\$0	\$250
UTILITIES (000's)		\$0	\$0	\$0	\$0	\$0
CONSTRUCTION (000's)		\$0	\$0	\$0	\$0	\$0
PROJECT COST (000's)		\$0	\$850	\$250	\$0	\$1,100
FEDERAL COST (000's)		\$0	\$680	\$200	\$0	\$880
STATE COST (000's)		\$0	\$170	\$50	\$0	\$220
LOCAL COST (000's)		\$0	\$0	\$0	\$0	\$0
DOT DISTRICT :	3	CONGRESSIONAL DIST:		8	RC:	MG
FUND1 FOR P11	FUND1 FOR P12	FUND1 FOR P13				

PROJECT LOCATION



**WARNER ROBINS AREA TRANSPORTATION STUDY
TRANSPORTATION IMPROVEMENT PROGRAM**

PROJECT NAME: SR-7 /SR-127/US-41 @ BIG INDIAN CREEK IN PERRY		PROJ. NO.:				
PROJECT DESCRIPTION: BRIDGE REPLACEMENT		P.I. NOS: 0015553				
		TIP #: 2018-2				
		COUNTY: HOUSTON				
LENGTH (MI):	# OF LANES-EXISTING: 2	PLANNED: 2				
TRAFFIC VOLUMES (ADT): (2003)		(2025)				
LOCAL RD. #	ST./U.S.# SR-7/SR-127/US-41	FUNDING: Z001				
COMMENTS / REMARKS:						
PROJECT PHASE	\$ SOURCE	FY 18	FY 19	FY 20	FY 21	TOTAL
PRELIMINARY ENGR. (000's)	F/S	\$600	\$0	\$0	\$0	\$600
RIGHT-OF-WAY (000's)	F/S	\$0	\$0	\$250	\$0	\$250
UTILITIES (000's)		\$0	\$0	\$0	\$0	\$0
CONSTRUCTION (000's)		\$0	\$0	\$0	\$0	\$0
PROJECT COST (000's)		\$600	\$0	\$250	\$0	\$850
FEDERAL COST (000's)		\$480	\$0	\$200	\$0	\$680
STATE COST (000's)		\$120	\$0	\$50	\$0	\$170
LOCAL COST (000's)		\$0	\$0	\$0	\$0	\$0
DOT DISTRICT: 3	CONGRESSIONAL DIST: 8	RC: MG				
FUND1 FOR P11	FUND1 FOR P12	FUND1 FOR P13				
PROJECT LOCATION						



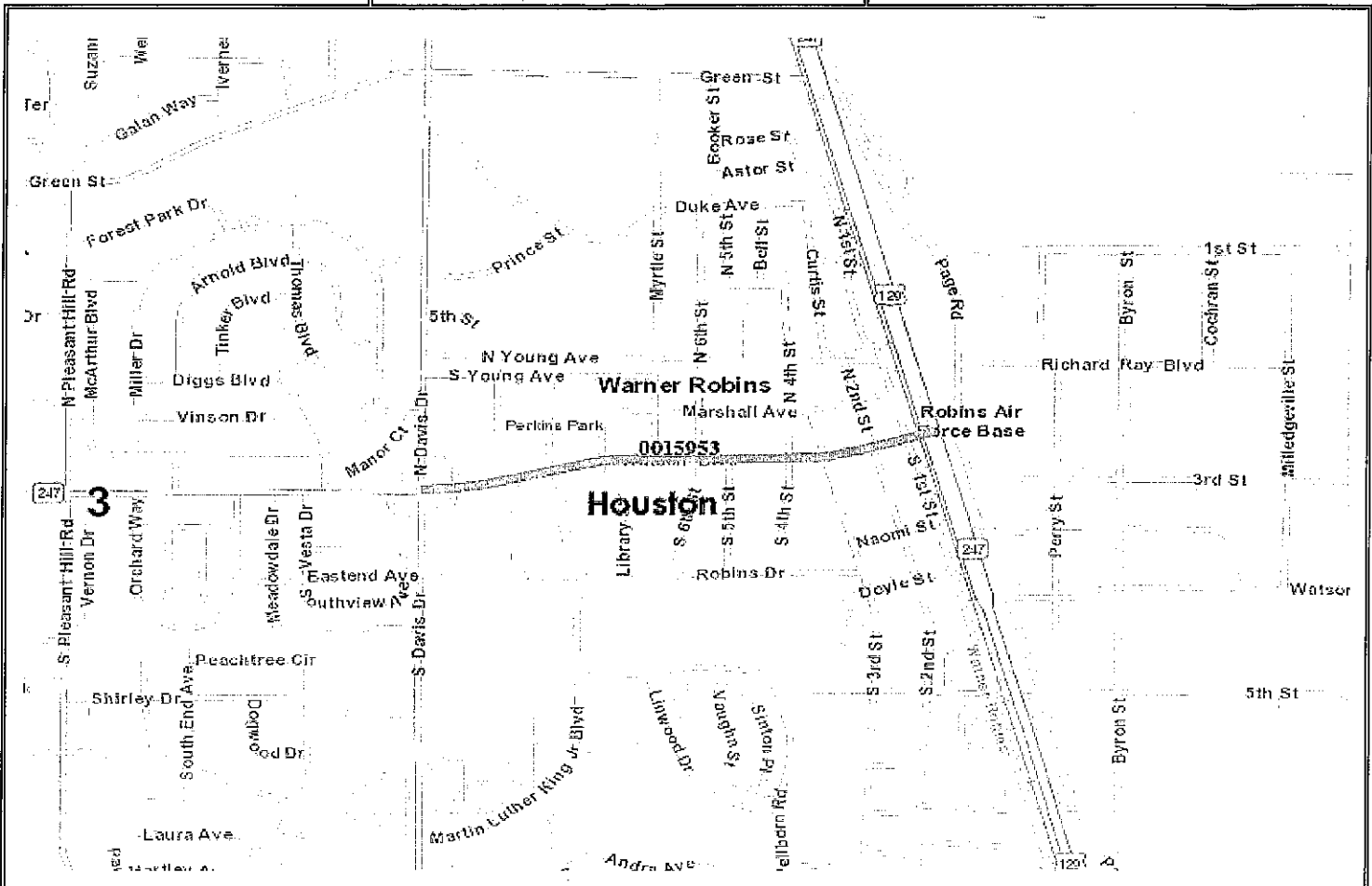
**WARNER ROBINS AREA TRANSPORTATION STUDY
TRANSPORTATION IMPROVEMENT PROGRAM**

PROJECT NAME: SR-247 CONN FROM CS-1/CS-545/ DAVIS DRIVE TO SR-247		PROJ. NO.:	
PROJECT DESCRIPTION: STREETSCAPE/ENHANCEMENT		P.I. NOS: 0015953	
		TIP #: 2018-3	
		COUNTY: HOUSTON	
LENGTH (MI): 1.6	# OF LANES-EXISTING:	PLANNED:	
TRAFFIC VOLUMES (ADT):	(2003)	(2025)	
LOCAL RD. #	ST./U.S.# SR-247 CONN & SR-247	FUNDING: LY20S	
COMMENTS / REMARKS:			

PROJECT PHASE	\$ SOURCE	FY 18	FY 19	FY 20	FY 21	TOTAL
PRELIMINARY ENGR. (000's)	S/L	\$254	\$0	\$0	\$0	\$254
RIGHT-OF-WAY (000's)		\$0	\$0	\$0	\$0	\$0
UTILITIES (000's)		\$0	\$0	\$0	\$0	\$0
CONSTRUCTION (000's)	F/S	\$0	\$0	\$1,247	\$0	\$1,247
PROJECT COST (000's)		\$254	\$0	\$1,247	\$0	\$1,501
FEDERAL COST (000's)		\$0	\$0	\$998	\$0	\$998
STATE COST (000's)		\$5	\$0	\$249	\$0	\$254
LOCAL COST (000's)		\$249	\$0	\$0	\$0	\$249

DOT DISTRICT : 3	CONGRESSIONAL DIST: 8	RC: MG
FUNDI FOR P11	FUNDI FOR P12	FUNDI FOR P13

PROJECT LOCATION



**WARNER ROBINS AREA TRANSPORTATION STUDY
TRANSPORTATION IMPROVEMENT PROGRAM**

PROJECT NAME: SUMMARY SHEET		PROJ. NO.:
PROJECT DESCRIPTION:		P.I. NOS:
		TIP #:
		COUNTY:
LENGTH (MI):	# OF LANES-EXISTING:	PLANNED:
TRAFFIC VOLUMES (ADT):	(2001)	(2025)
LOCAL RD. #	ST./U.S.#	FUNDING
COMMENTS / REMARKS:		

PROJECT PHASE	\$ SOURCE	FY 18	FY 19	FY 20	FY 21	TOTAL
PRELIMINARY ENGR. (000's)		\$254	\$1,450	\$0	\$0	\$1,704
RIGHT-OF-WAY (000's)		\$0	\$0	\$250	\$0	\$250
UTILITIES (000's)		\$0	\$0	\$0	\$0	\$0
CONSTRUCTION (000's)		\$14,755	\$8,517	\$8,404	\$7,157	\$38,833
PROJECT COST (000's)		\$14,755	\$8,517	\$8,404	\$7,157	\$40,788
FEDERAL COST (000's)		\$7,047	\$8,152	\$7,102	\$5,904	\$28,205
STATE COST (000's)		\$7,713	\$1,815	\$1,552	\$1,253	\$12,333
LOCAL COST (000's)		\$249	\$0	\$0	\$0	\$249

DOT DISTRICT: 3	CONGRESSIONAL DIST: 2 & 8	RC: MG
FUND1 FOR P11	FUND1 FOR P12	FUND1 FOR P13

PROJECT LOCATION